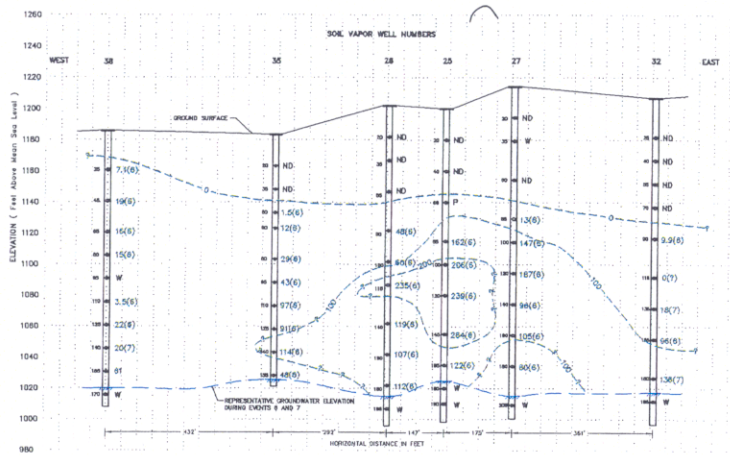

MAY–JUNE 1998



OCTOBER 1998

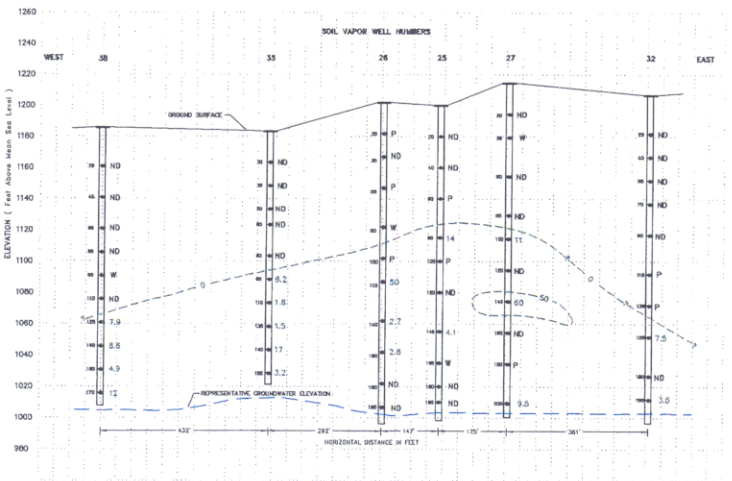

MARCH 1999

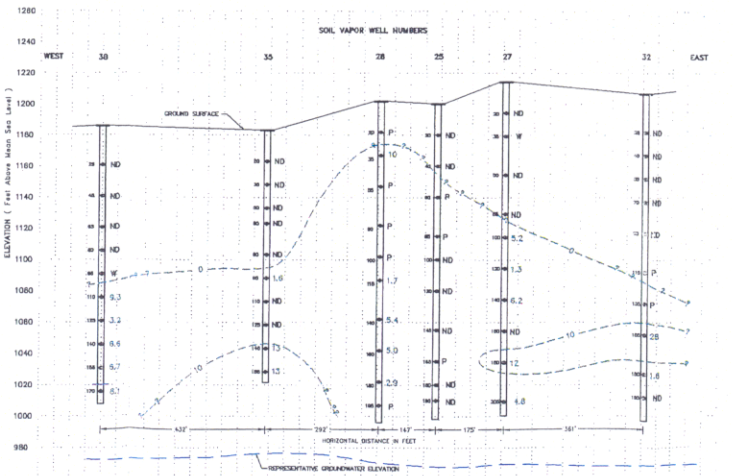

OCTOBER 1999

Explanation

25 Soil Vapor Sample Point and Depth
187 Concentrations of Carbon Tetrachloride (μg/L–Vapor)
(6) Indicates Results from Event 6, May 1998
(7) Indicates Results from Event 7, June 1998
ND Non–Detect @ Laboratory Detection Limit of 1.0 μg/L–Vapor
P Sample Port Plugged; No Sample Collected
W Sample Port Waterlogged; No Sample Collected
? Indicates points where spatial control is lacking

Note:

Location of cross–section is shown on Figure 4–1.

HORIZONTAL SCALE: 1"=320'

320 160 0 320

VERTICAL SCALE: 1"=80'

80 40 0 80

FIGURE 4–5

REPRESENTATIVE HORIZONTAL AND VERTICAL DISTRIBUTION OF CARBON TETRACHLORIDE

Jet Propulsion Laboratory
Pasadena, California

FOSTER WHEELER ENVIRONMENTAL CORPORATION

I:\1572-JPL\DWG\SC2\FS12-99\SMPLPORT.DWG
PLOT/UPDATE: DEC 27 1999 09:08:02

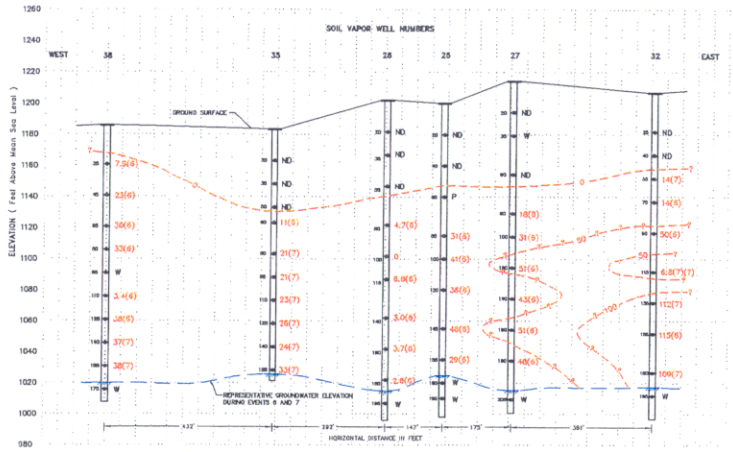

MAY–JUNE 1998

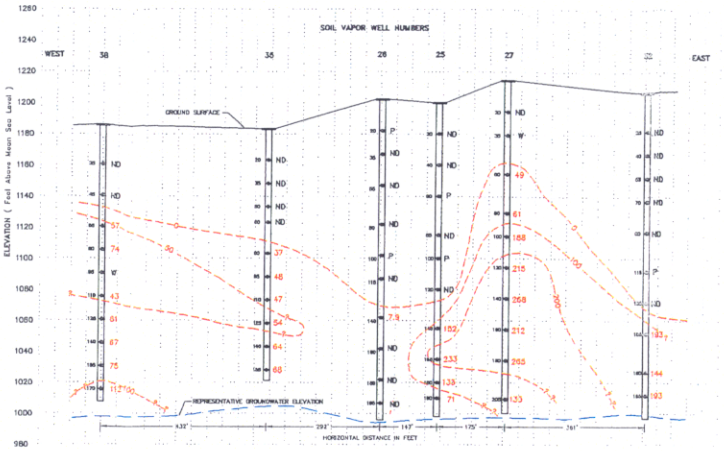

OCTOBER 1998

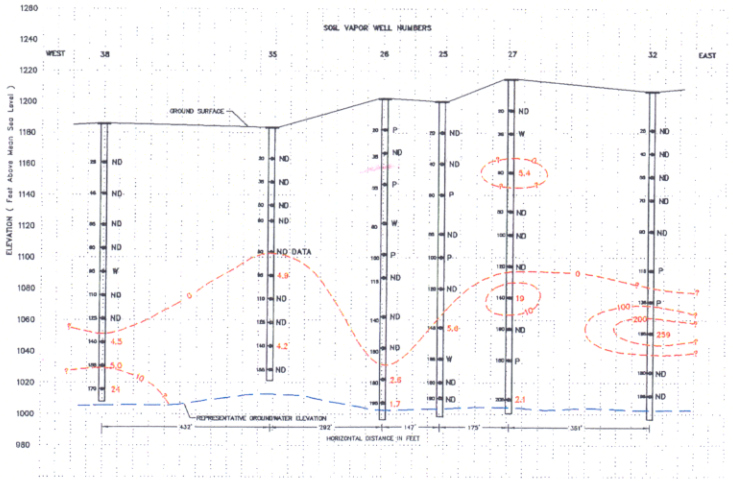

MARCH 1999

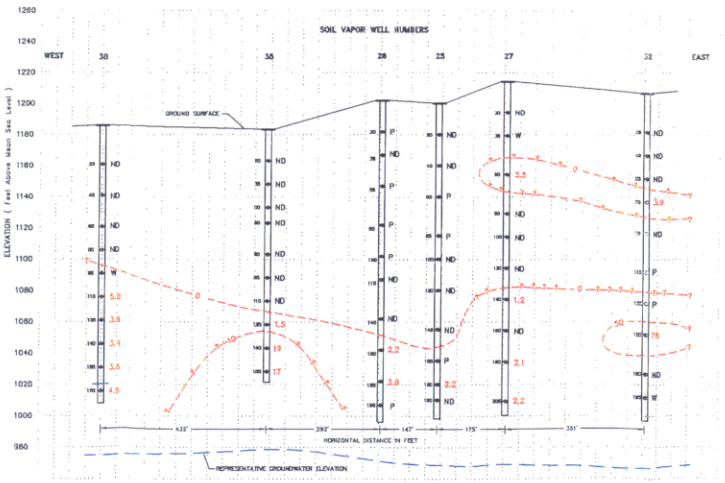

OCTOBER 1999

Explanation

- 25 → Soil Vapor Sample Point and Depth
- 31 Concentrations of Freon 113 (μg/L–Vapor)
- (6) Indicates Results from Event 6, May 1998
- (7) Indicates Results from Event 7, June 1998
- ND Non–Detect @ Laboratory Detection Limit of 1.0 μg/L–Vapor
- P Sample Port Plugged; No Sample Collected
- W Sample Port Waterlogged; No Sample Collected
- ? Indicates points where spatial control is lacking

Note:

Location of cross–section is shown on Figure 4–1.

HORIZONTAL SCALE: 1"=320'

320 160 0 320

VERTICAL SCALE: 1"=80'

80 40 0 80

FIGURE 4–6

REPRESENTATIVE HORIZONTAL AND VERTICAL DISTRIBUTION OF FREON 113

Jet Propulsion Laboratory
Pasadena, California

FOSTER WHEELER ENVIRONMENTAL CORPORATION

I:\1572–JPL\DWG\22\F512–99\SMPLPORT.DWG
PLOT/UPDATE: DEC 27 1999 09:08:02