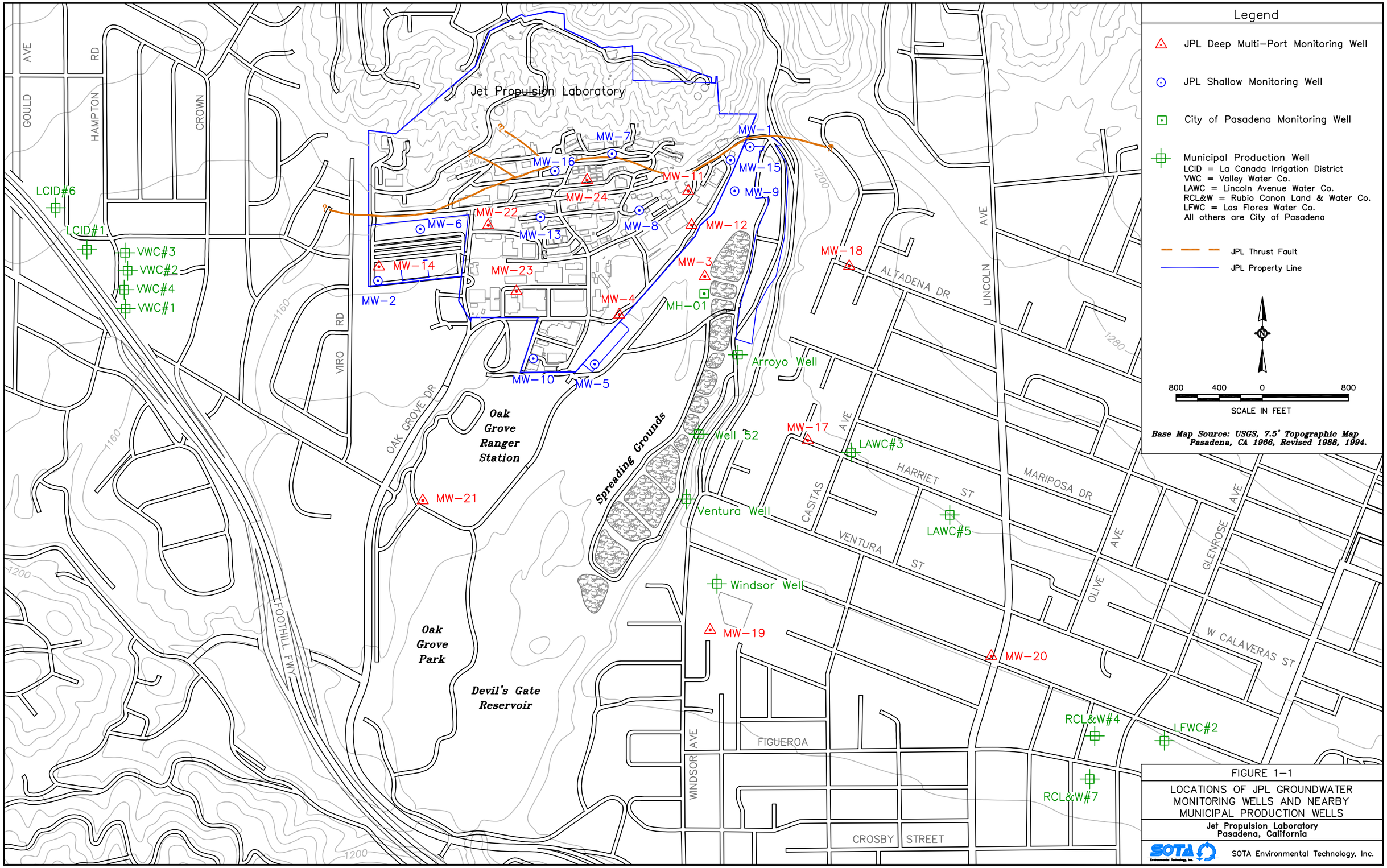
Legend
JPL Deep Multi-Port Monitoring Well
JPL Shallow Monitoring Well
City of Pasadena Monitoring Well
Municipal Production Well
LCID = La Canada Irrigation District
VWC = Valley Water Co.
LAWC = Lincoln Avenue Water Co.
RCL&W = Rubio Canon Land & Water Co.
LFWC = Las Flores Water Co.
All others are City of Pasadena
JPL Thrust Fault
JPL Property Line
800 400 0 800
SCALE IN FEET
Base Map Source: USGS, 7.5' Topographic Map Pasadena, CA 1966, Revised 1988, 1994.
Jet Propulsion Laboratory
MW-1
MW-2
MW-3
MW-4
MW-5
MW-6
MW-7
MW-8
MW-9
MW-10
MW-11
MW-12
MW-13
MW-14
MW-15
MW-16
MW-17
MW-18
MW-19
MW-20
MW-21
MW-22
MW-23
MW-24
MH-01
LCID#6
LCID#1
VWC#3
VWC#2
VWC#4
VWC#1
Arroyo Well
Well 52
Ventura Well
Windsor Well
LAWC#3
LAWC#5
RCL&W#4
RCL&W#7
LFWC#2
Oak Grove Ranger Station
Spreading Grounds
Oak Grove Park
Devil's Gate Reservoir
GOULD AVE
HAMPTON RD
CROWN
VIRO RD
OAK GROVE DR
FOOTHILL FWY
ALTADENA DR
LINCOLN AVE
HARRIET ST
MARIPOSA DR
CASITAS AVE
VENTURA ST
OLIVE AVE
GLENROSE AVE
W CALAVERAS ST
FIGUEROA
WINDSOR AVE
CROSBY STREET
1160
1200
1280
1320
FIGURE 1-1
LOCATIONS OF JPL GROUNDWATER MONITORING WELLS AND NEARBY MUNICIPAL PRODUCTION WELLS
Jet Propulsion Laboratory
Pasadena, California
SOTA Environmental Technology, Inc.

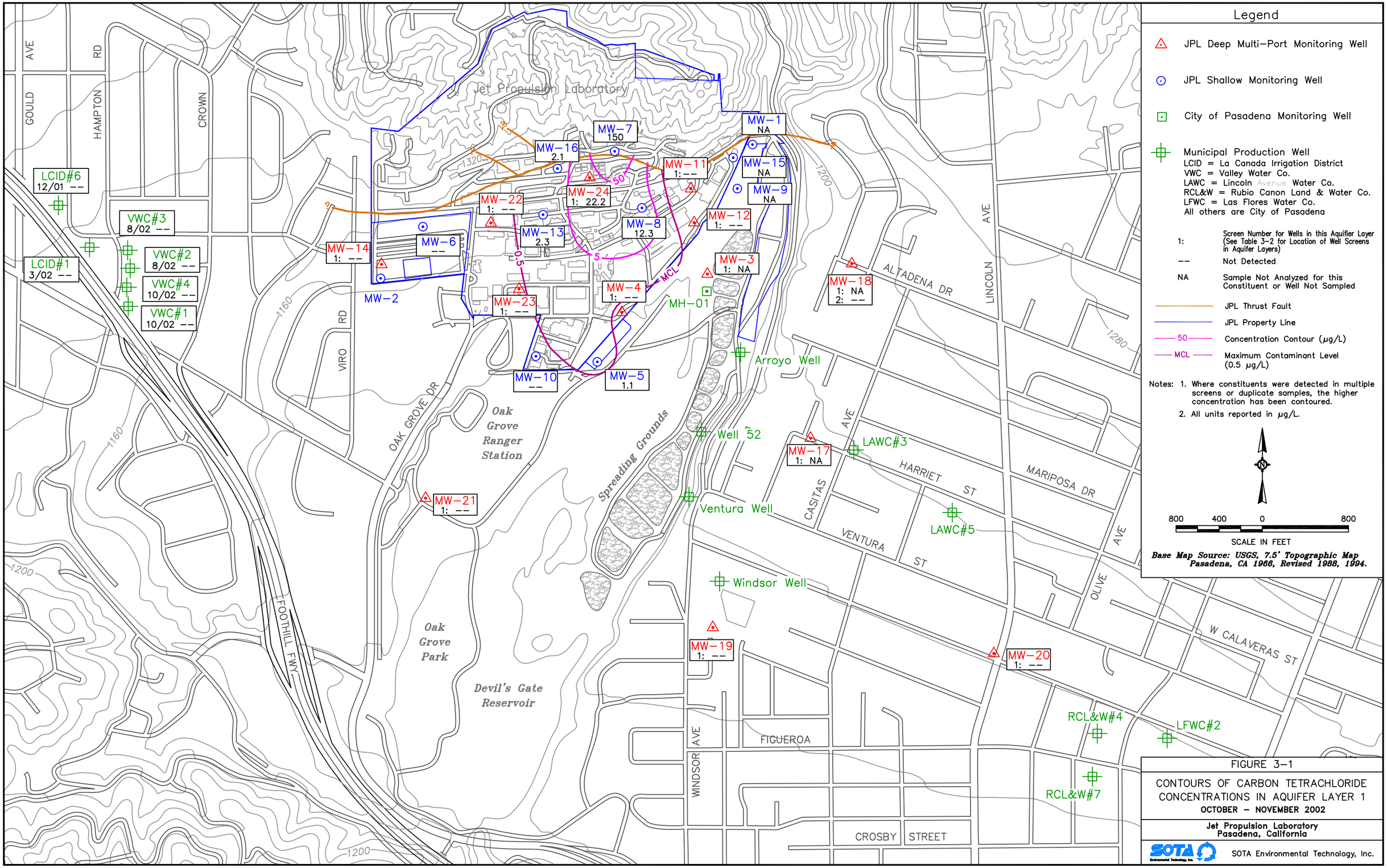

FIGURE 3-1

CONTOURS OF CARBON TETRACHLORIDE CONCENTRATIONS IN AQUIFER LAYER 1

OCTOBER – NOVEMBER 2002

Jet Propulsion Laboratory
Pasadena, California

SOTA Environmental Technology, Inc.

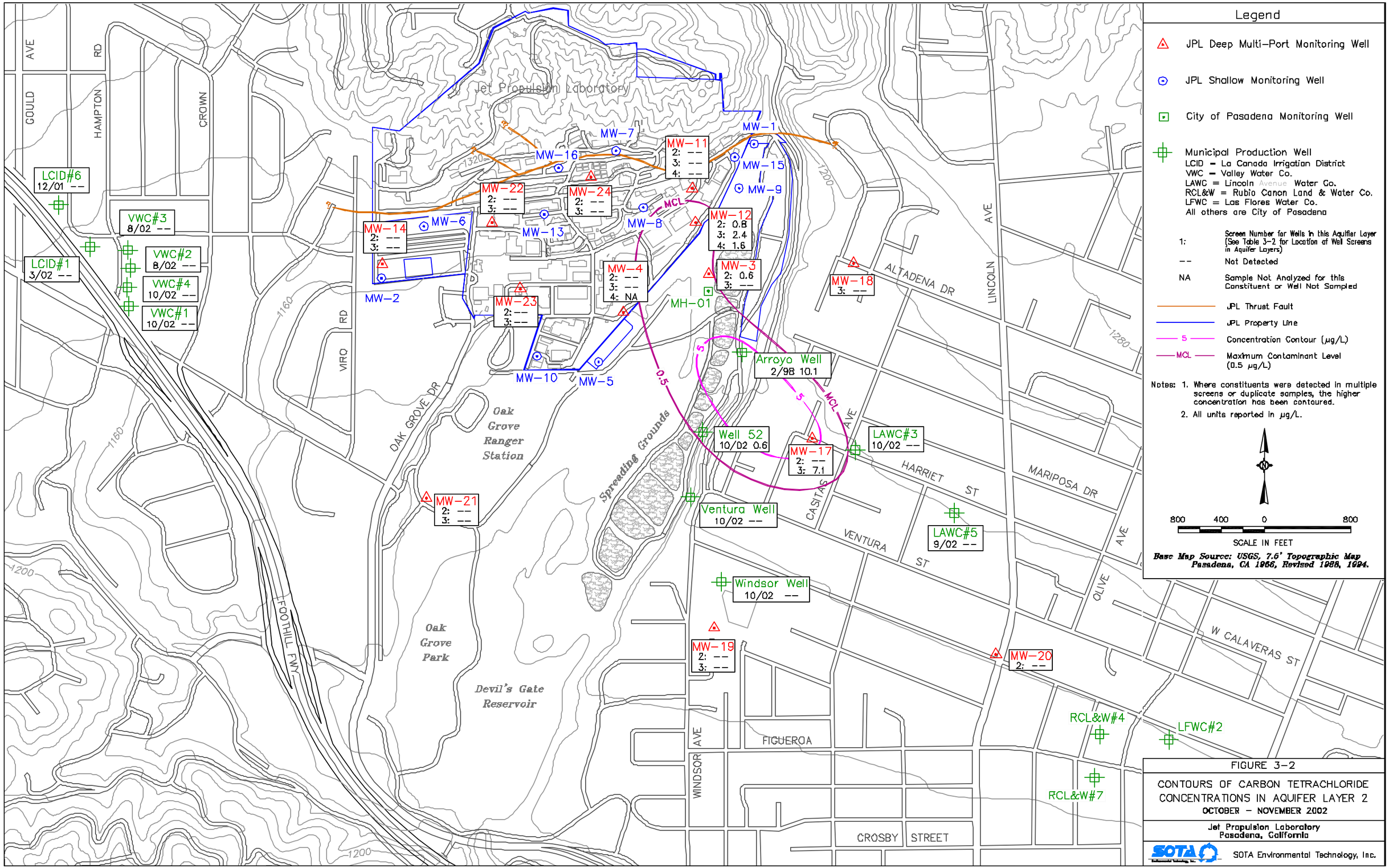

FIGURE 3-2

CONTOURS OF CARBON TETRACHLORIDE CONCENTRATIONS IN AQUIFER LAYER 2

OCTOBER – NOVEMBER 2002

Jet Propulsion Laboratory
Pasadena, California

SOTA Environmental Technology, Inc.

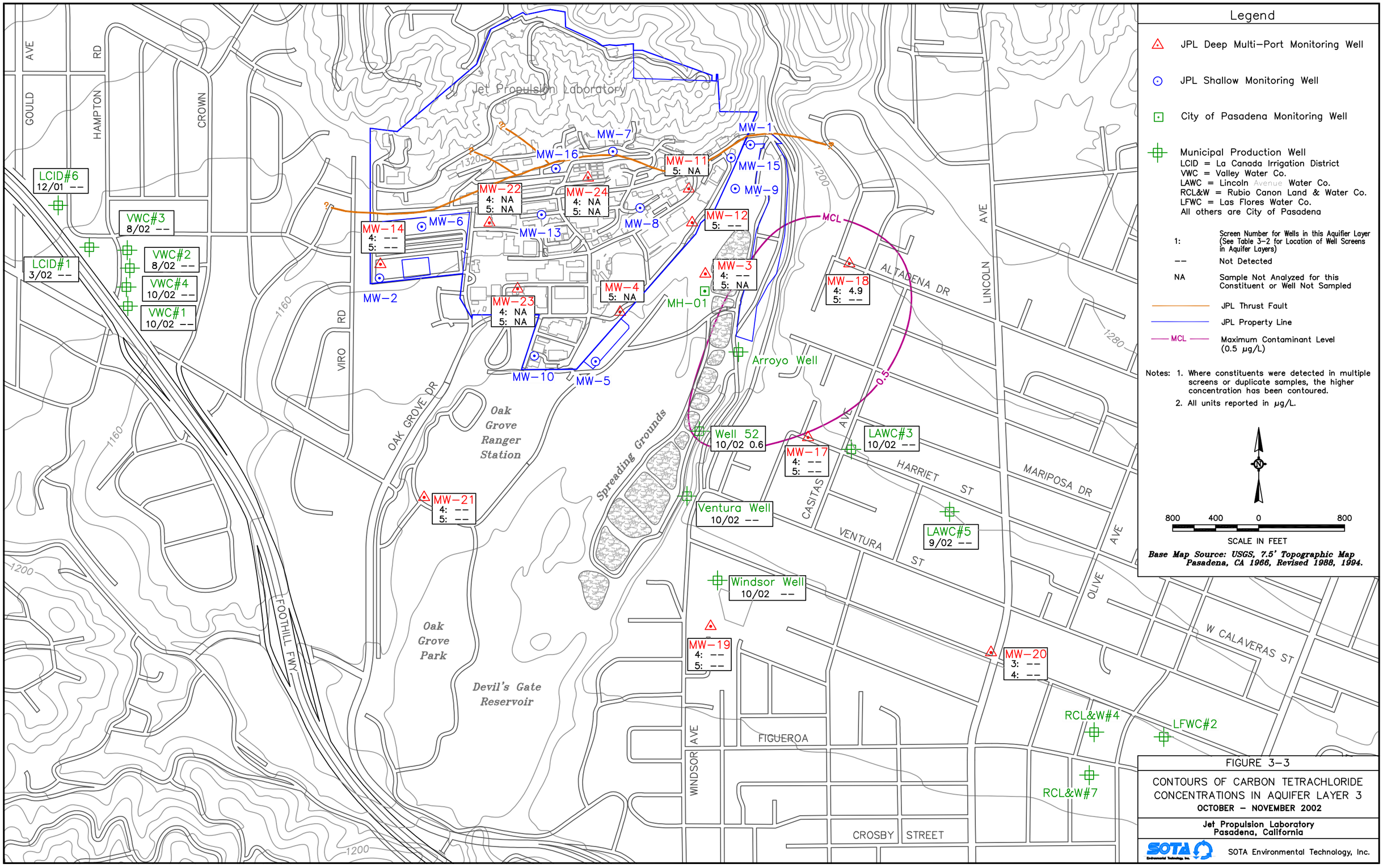

FIGURE 3-3

CONTOURS OF CARBON TETRACHLORIDE CONCENTRATIONS IN AQUIFER LAYER 3

OCTOBER – NOVEMBER 2002

Jet Propulsion Laboratory
Pasadena, California

SOTA Environmental Technology, Inc.