FIGURES

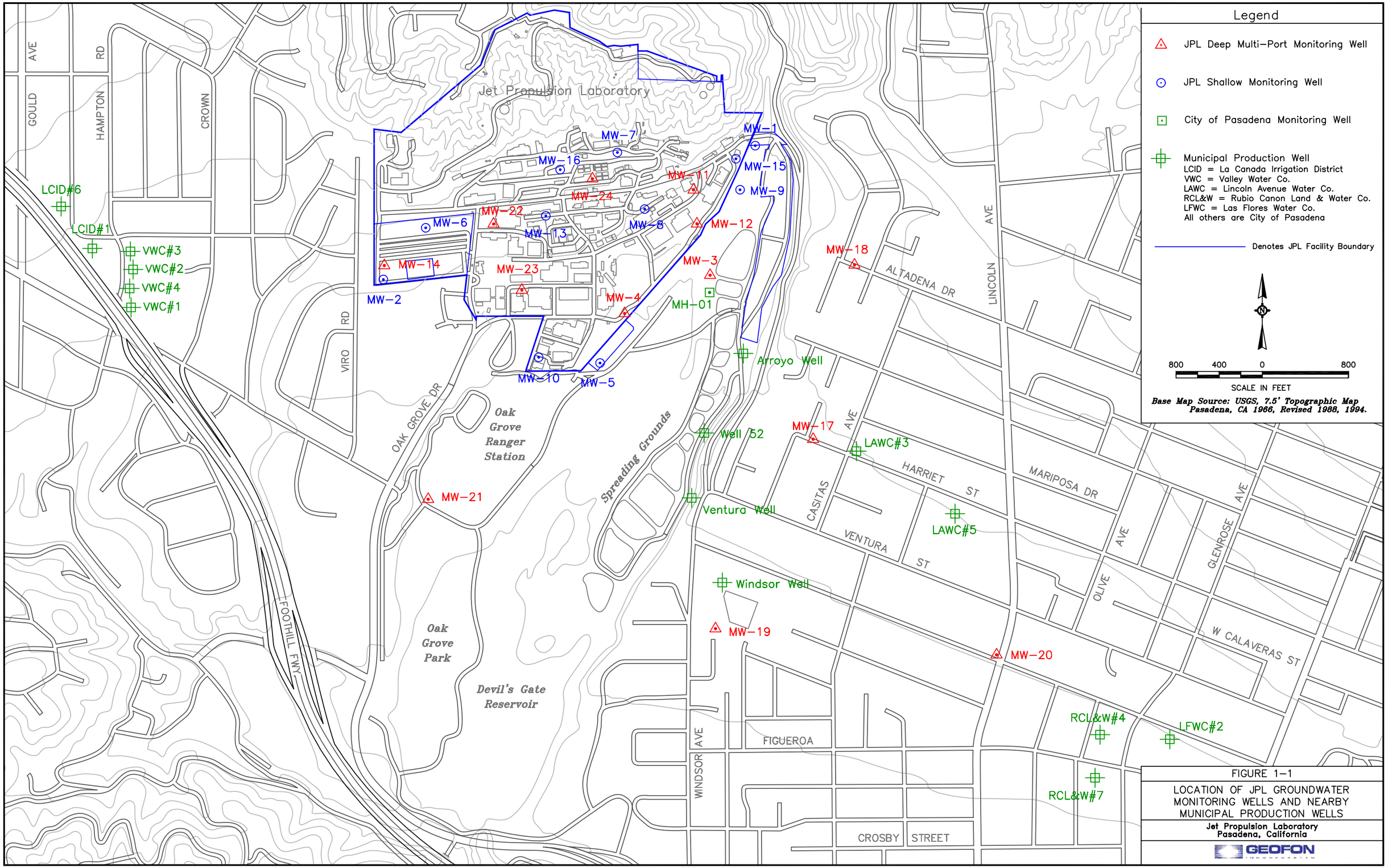

FIGURE 1-1

LOCATION OF JPL GROUNDWATER MONITORING WELLS AND NEARBY MUNICIPAL PRODUCTION WELLS

Jet Propulsion Laboratory
Pasadena, California

GEOFON INCORPORATED

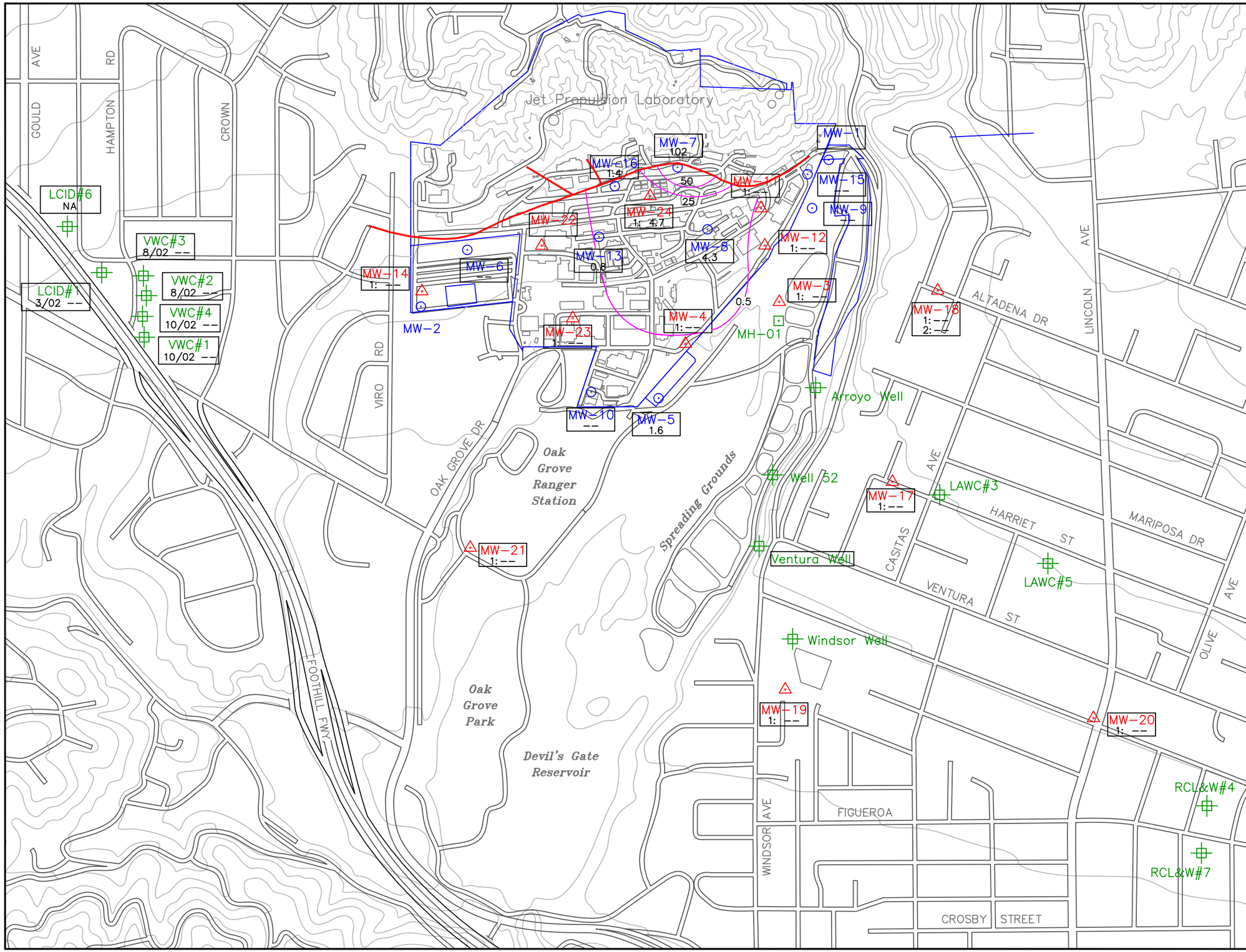

FIGURE 3-1

CONTOURS OF CARBON TETRACHLORIDE CONCENTRATIONS IN AQUIFER LAYER 1

Jet Propulsion Laboratory
Pasadena, California

GEOFON INCORPORATED

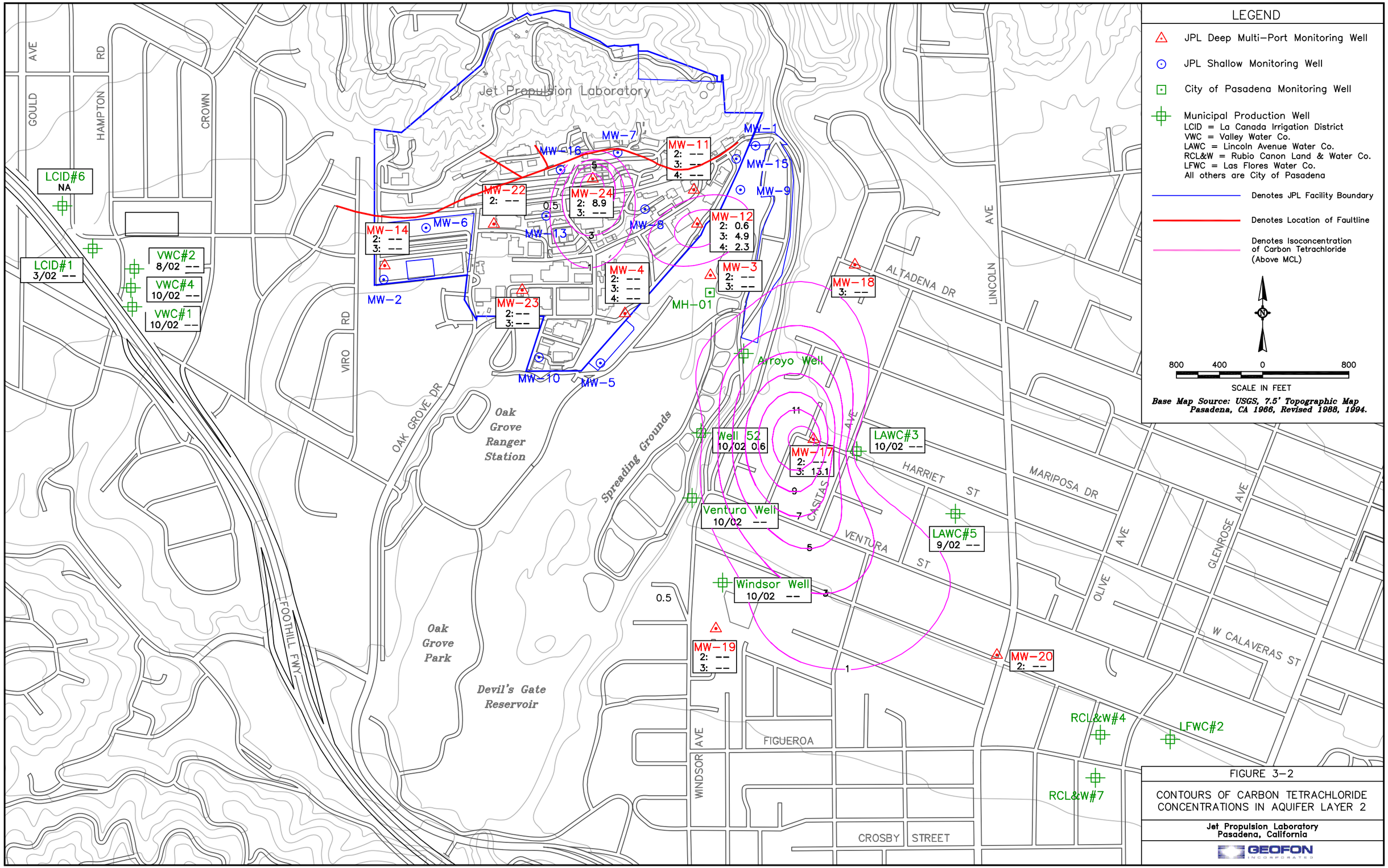

FIGURE 3-2

CONTOURS OF CARBON TETRACHLORIDE CONCENTRATIONS IN AQUIFER LAYER 2

Jet Propulsion Laboratory
Pasadena, California

GEOFON INCORPORATED

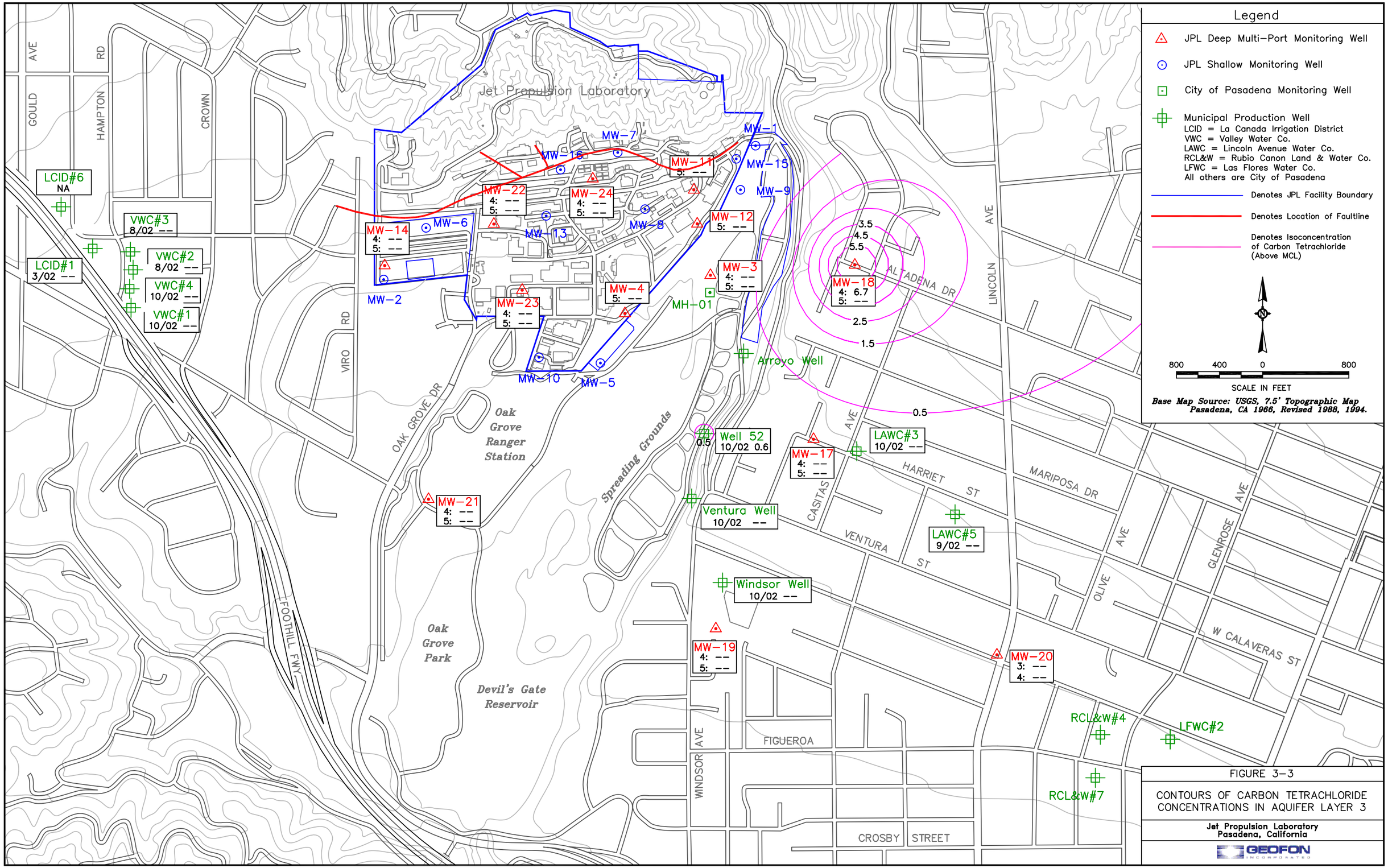

FIGURE 3-3

CONTOURS OF CARBON TETRACHLORIDE CONCENTRATIONS IN AQUIFER LAYER 3

Jet Propulsion Laboratory
Pasadena, California

GEOFON INCORPORATED

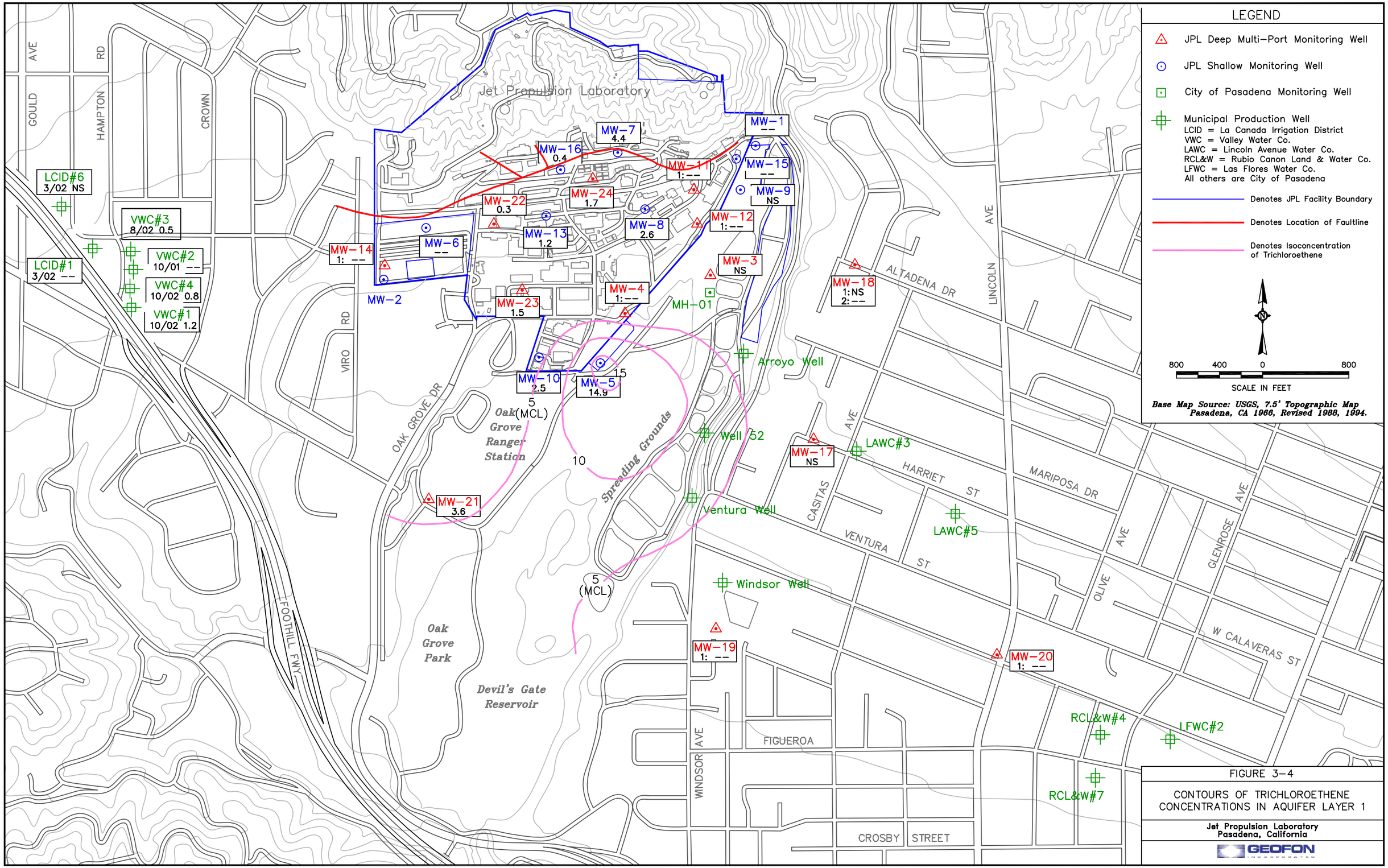

FIGURE 3-4

CONTOURS OF TRICHLOROETHENE CONCENTRATIONS IN AQUIFER LAYER 1

Jet Propulsion Laboratory
Pasadena, California

GEOFON

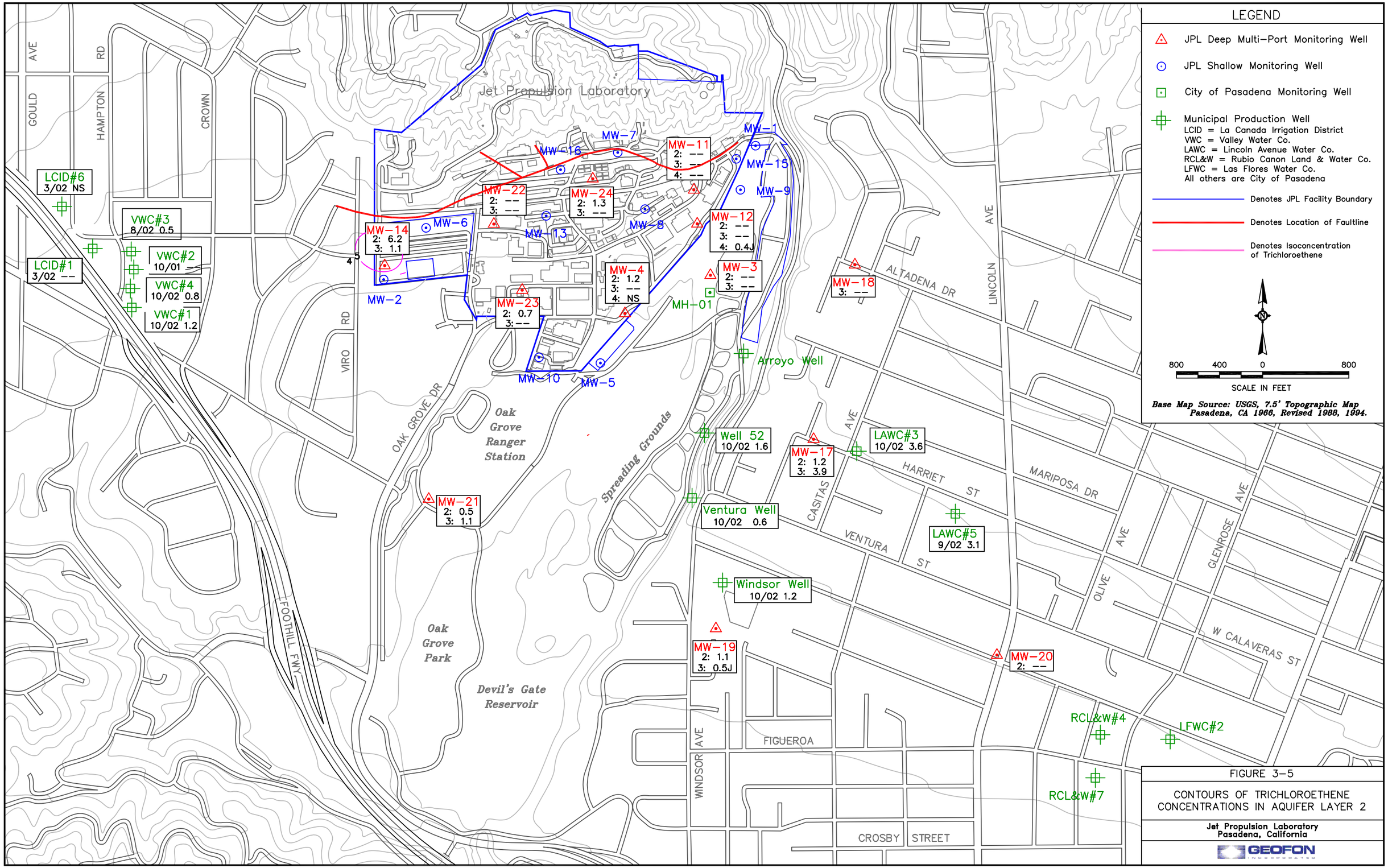

FIGURE 3-5

CONTOURS OF TRICHLOROETHENE CONCENTRATIONS IN AQUIFER LAYER 2

Jet Propulsion Laboratory
Pasadena, California

GEOFON

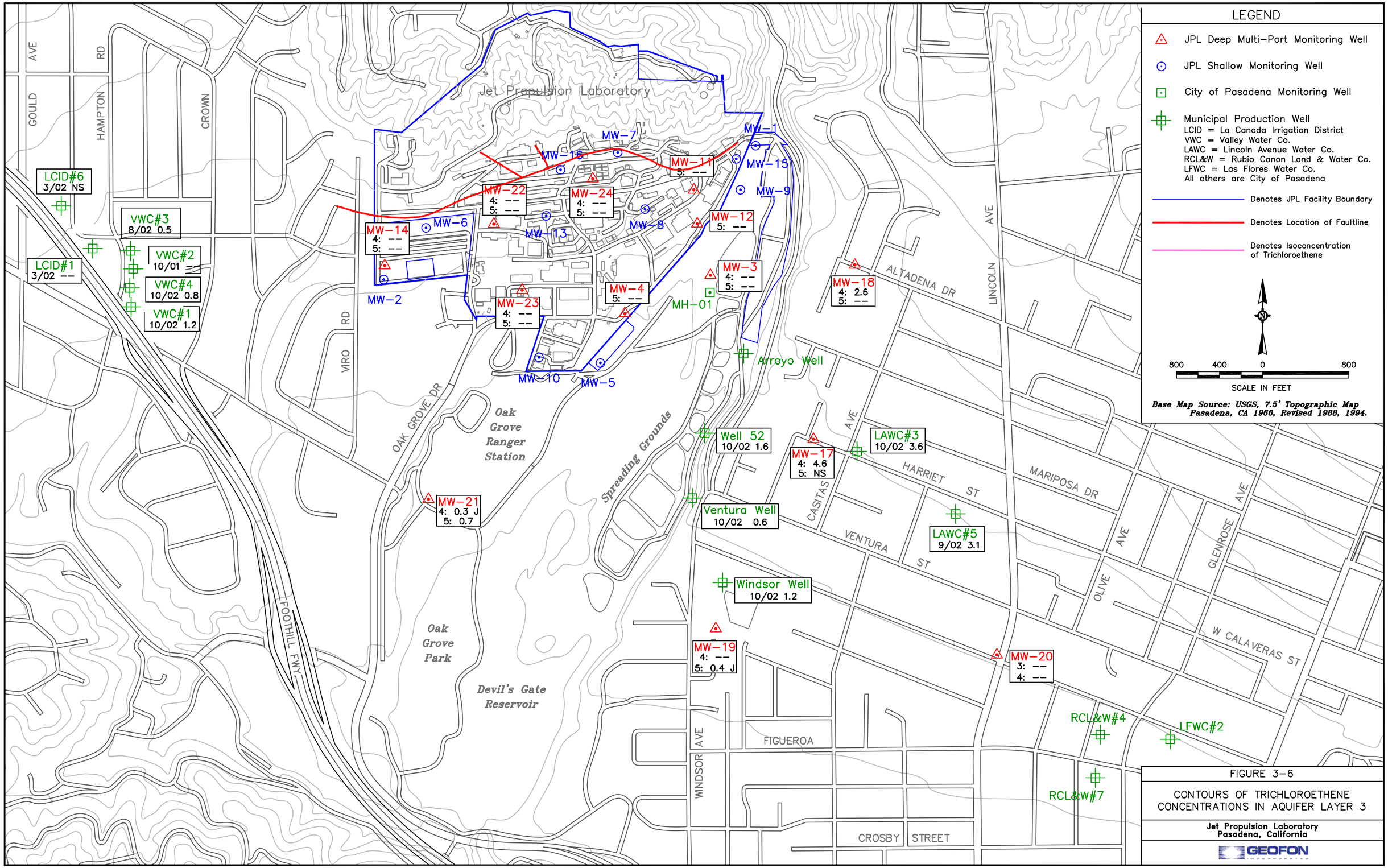

FIGURE 3-6

CONTOURS OF TRICHLOROETHENE CONCENTRATIONS IN AQUIFER LAYER 3

Jet Propulsion Laboratory
Pasadena, California

GEOFON