FIGURES

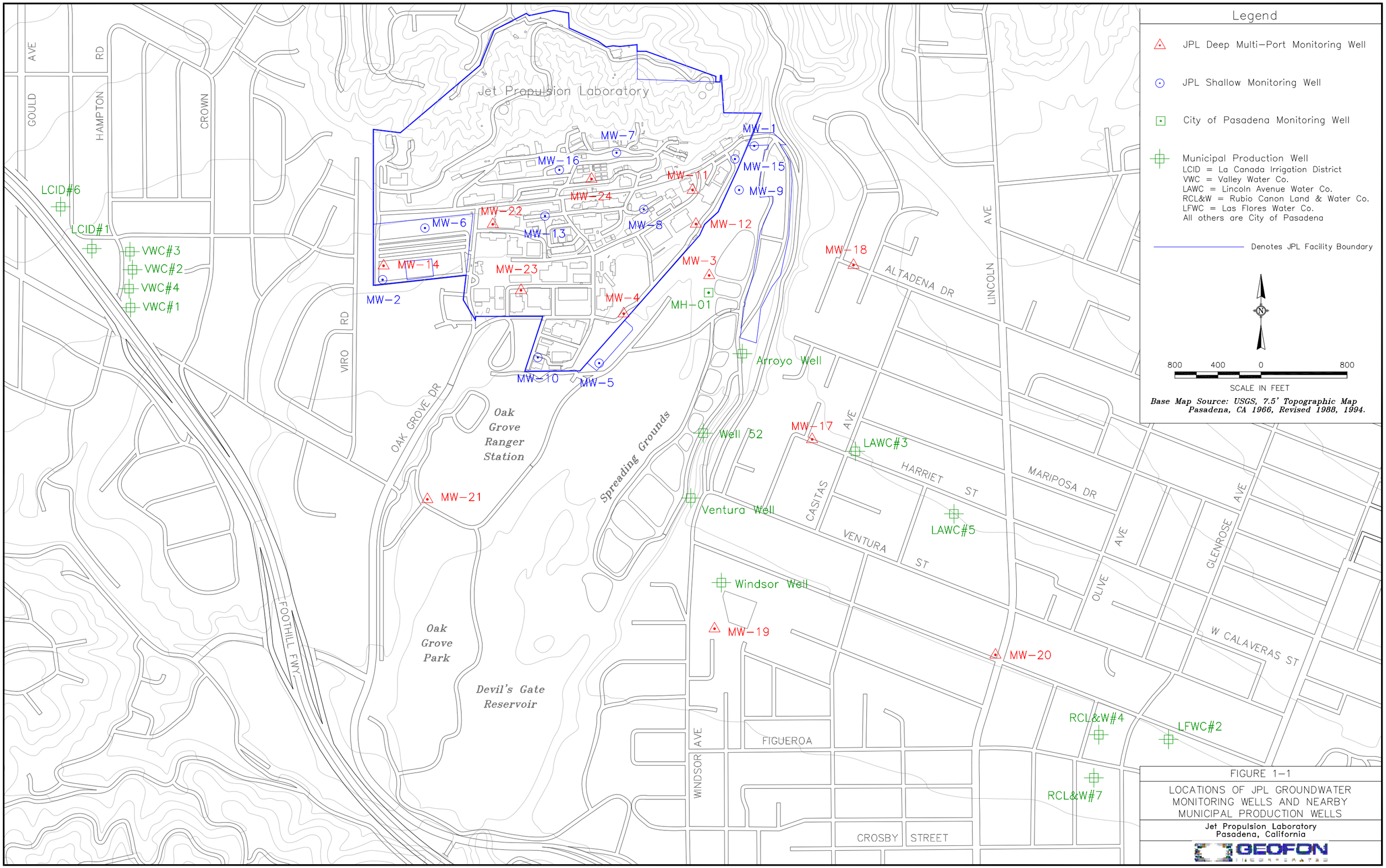

FIGURE 1-1

LOCATIONS OF JPL GROUNDWATER MONITORING WELLS AND NEARBY MUNICIPAL PRODUCTION WELLS

Jet Propulsion Laboratory
Pasadena, California

GEOFON INCORPORATED

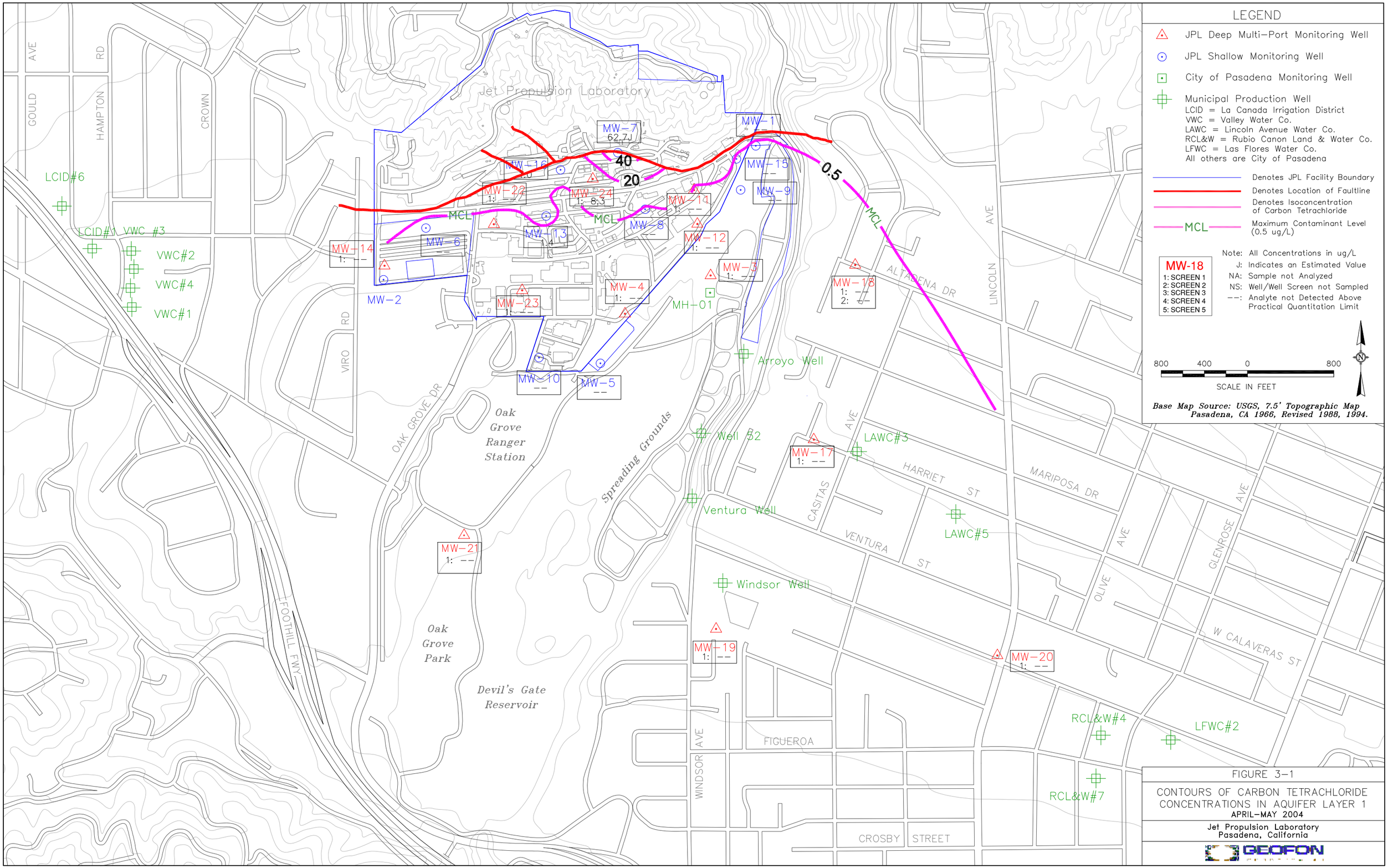
LEGEND
JPL Deep Multi-Port Monitoring Well
JPL Shallow Monitoring Well
City of Pasadena Monitoring Well
Municipal Production Well
LCID = La Canada Irrigation District
VWC = Valley Water Co.
LAWC = Lincoln Avenue Water Co.
RCL&W = Rubio Canon Land & Water Co.
LFWC = Las Flores Water Co.
All others are City of Pasadena
Denotes JPL Facility Boundary
Denotes Location of Faultline
Denotes Isoconcentration of Carbon Tetrachloride
MCL
Maximum Contaminant Level (0.5 ug/L)
MW-18
1: SCREEN 1
2: SCREEN 2
3: SCREEN 3
4: SCREEN 4
5: SCREEN 5
Note: All Concentrations in ug/L
J: Indicates an Estimated Value
NA: Sample not Analyzed
NS: Well/Well Screen not Sampled
--: Analyte not Detected Above Practical Quantitation Limit
800 400 0 800
SCALE IN FEET
N
Base Map Source: USGS, 7.5' Topographic Map Pasadena, CA 1966, Revised 1988, 1994.
Jet Propulsion Laboratory
MW-7 62.7J
MW-1 --
MW-16 1.0
MW-15 --
MW-9 --
MW-22 1: --
MW-24 1: 8.3
MW-14 1: --
MW-13 1.4
MW-8 --
MW-12 1: --
MW-6 --
MW-14 1: --
MW-2
MW-3 1: --
MW-4 1: --
MW-23 1: --
MW-18 1: -- 2: --
MH-01
MW-10 --
MW-5 --
MW-17 1: --
MW-21 1: --
MW-19 1: --
MW-20 1: --
40
20
0.5
MCL
LCID#6
LCID#1
VWC #3
VWC#2
VWC#4
VWC#1
Arroyo Well
Well 32
LAWC#3
Ventura Well
LAWC#5
Windsor Well
RCL&W#4
LFWC#2
RCL&W#7
Oak Grove Ranger Station
Spreading Grounds
Oak Grove Park
Devil's Gate Reservoir
GOULD AVE
HAMPTON RD
CROWN
VIRO RD
OAK GROVE DR
FOOTHILL FWY
ALTADENA DR
LINCOLN AVE
HARRIET ST
MARIPOSA DR
CASITAS AVE
VENTURA ST
OLIVE AVE
GLENROSE AVE
W CALAVERAS ST
FIGUEROA
WINDSOR AVE
CROSBY STREET
FIGURE 3-1
CONTOURS OF CARBON TETRACHLORIDE CONCENTRATIONS IN AQUIFER LAYER 1
APRIL-MAY 2004
Jet Propulsion Laboratory
Pasadena, California
GEOFON

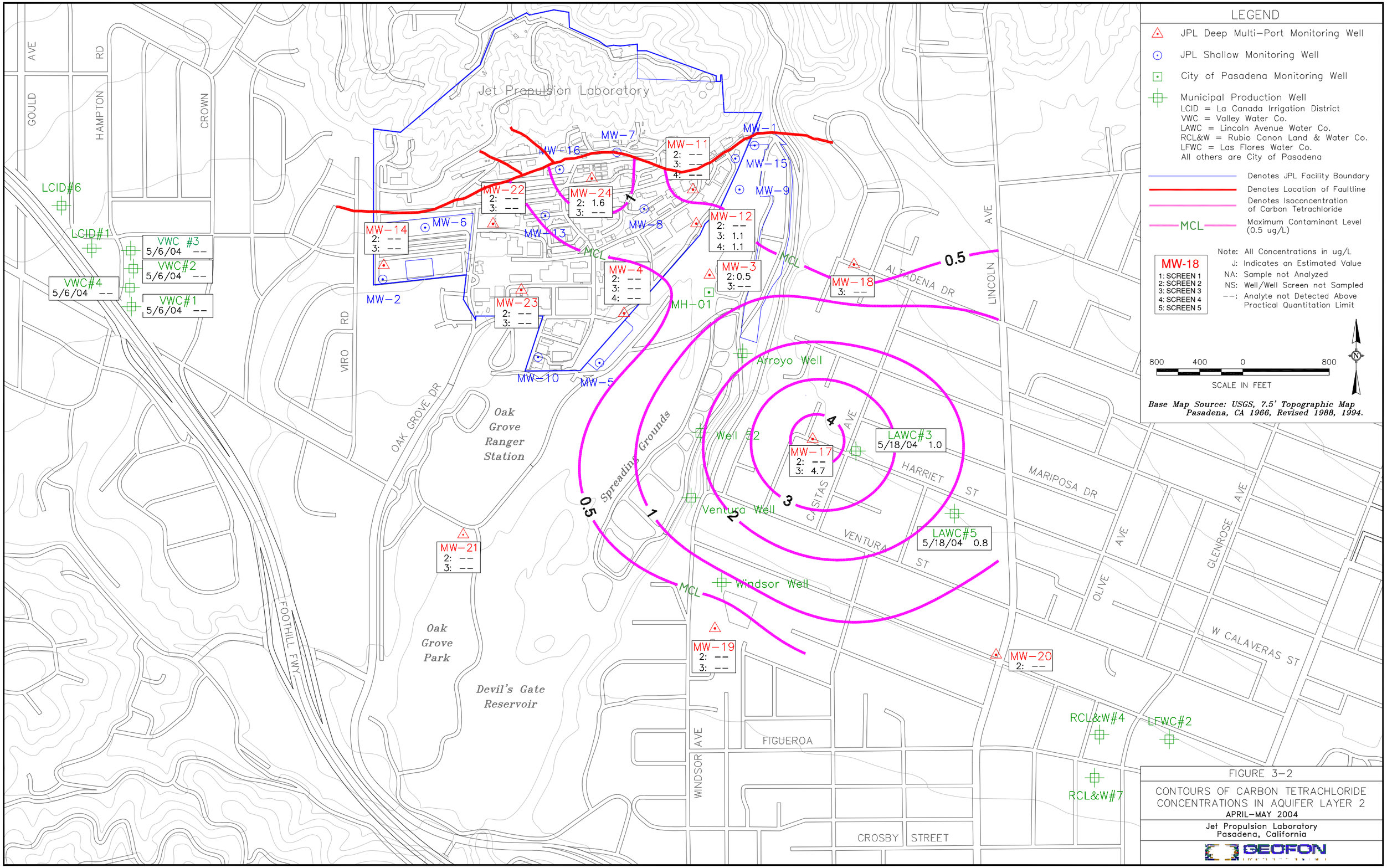

FIGURE 3-2

CONTOURS OF CARBON TETRACHLORIDE CONCENTRATIONS IN AQUIFER LAYER 2

APRIL-MAY 2004

Jet Propulsion Laboratory
Pasadena, California

GEOFON

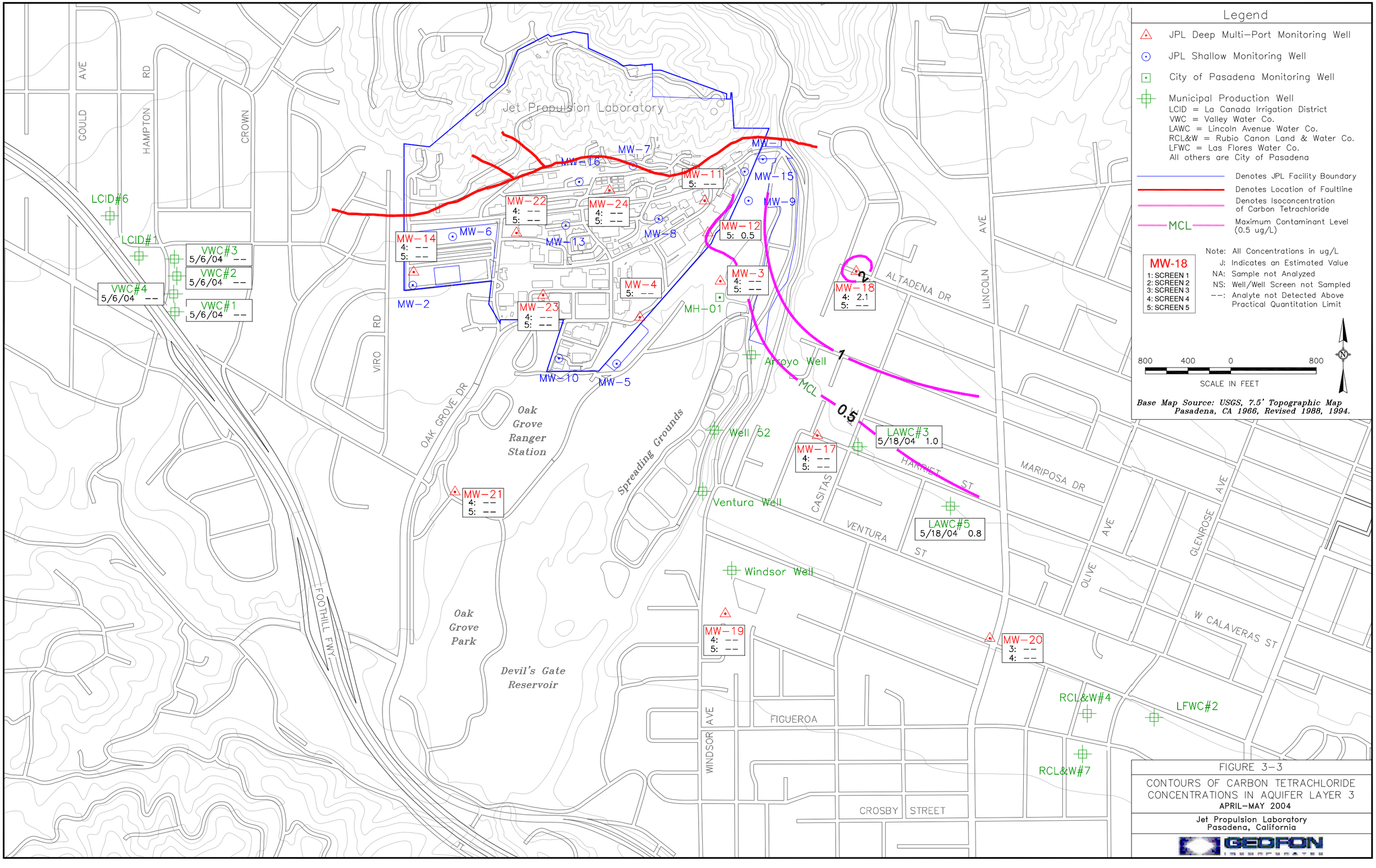

FIGURE 3-3

CONTOURS OF CARBON TETRACHLORIDE CONCENTRATIONS IN AQUIFER LAYER 3

APRIL-MAY 2004

Jet Propulsion Laboratory
Pasadena, California

GEOFON INCORPORATED

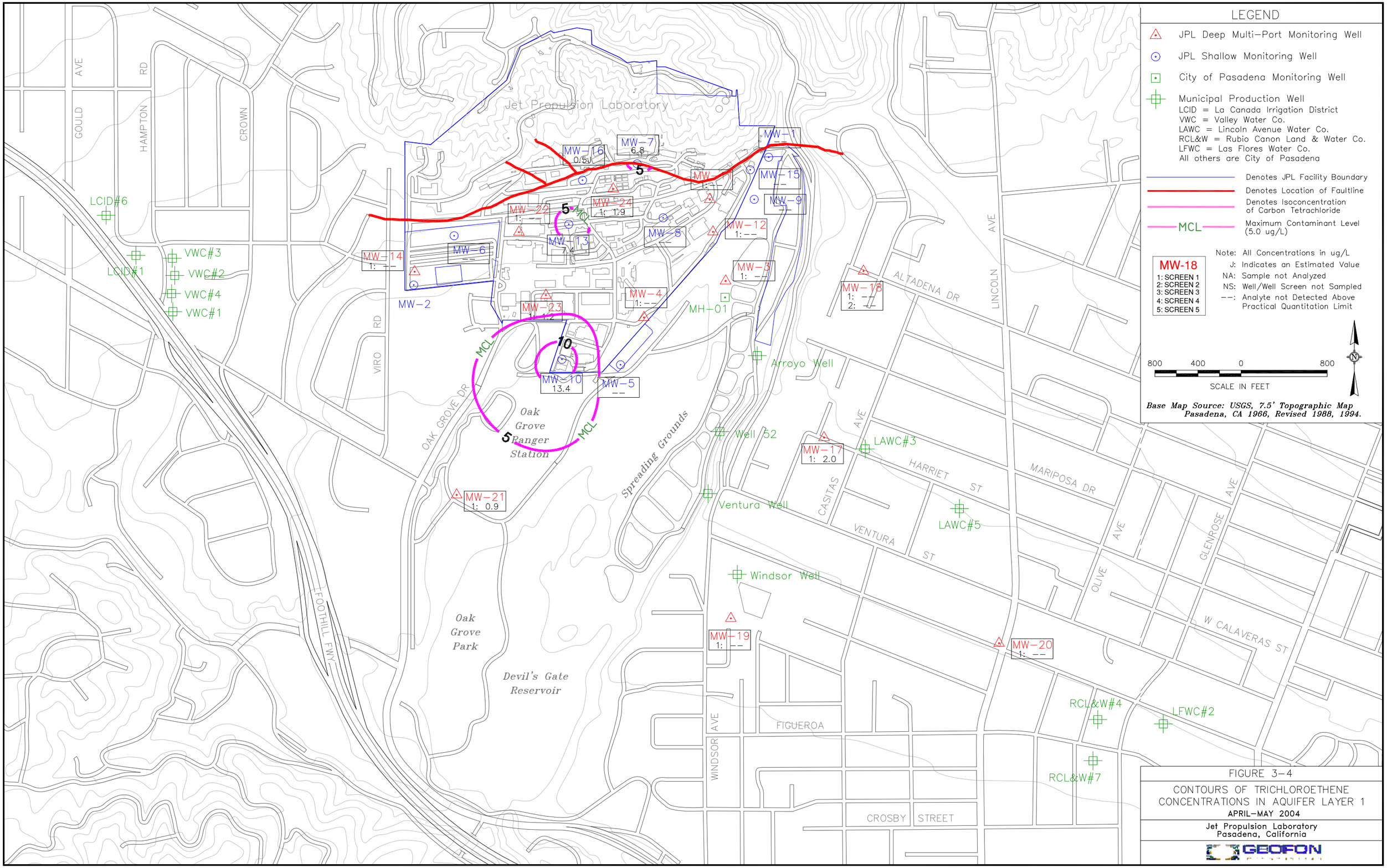

FIGURE 3-4

CONTOURS OF TRICHLOROETHENE CONCENTRATIONS IN AQUIFER LAYER 1

APRIL-MAY 2004

Jet Propulsion Laboratory
Pasadena, California

GEOFON

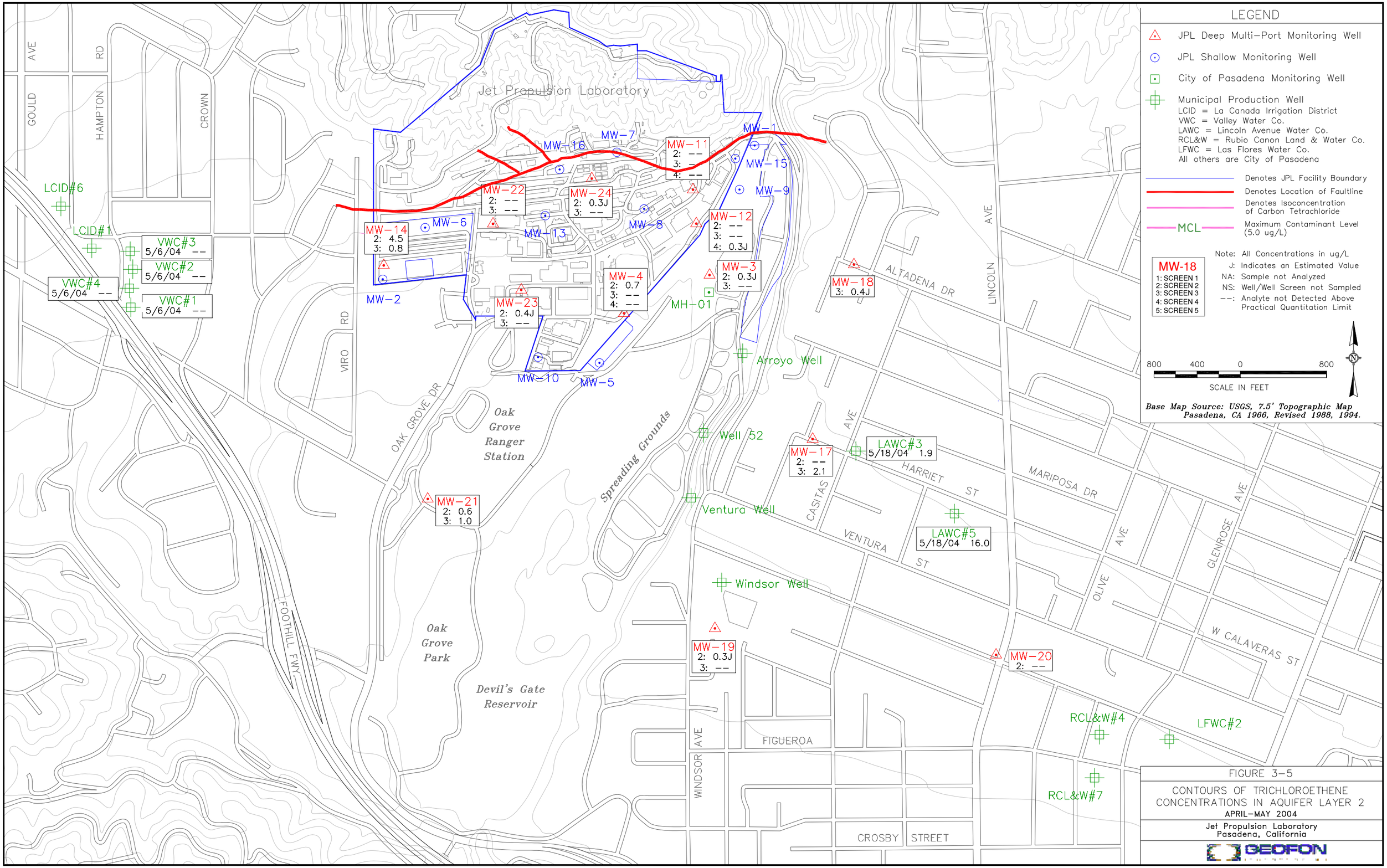

FIGURE 3-5

CONTOURS OF TRICHLOROETHENE CONCENTRATIONS IN AQUIFER LAYER 2

APRIL-MAY 2004

Jet Propulsion Laboratory
Pasadena, California

GEOFON