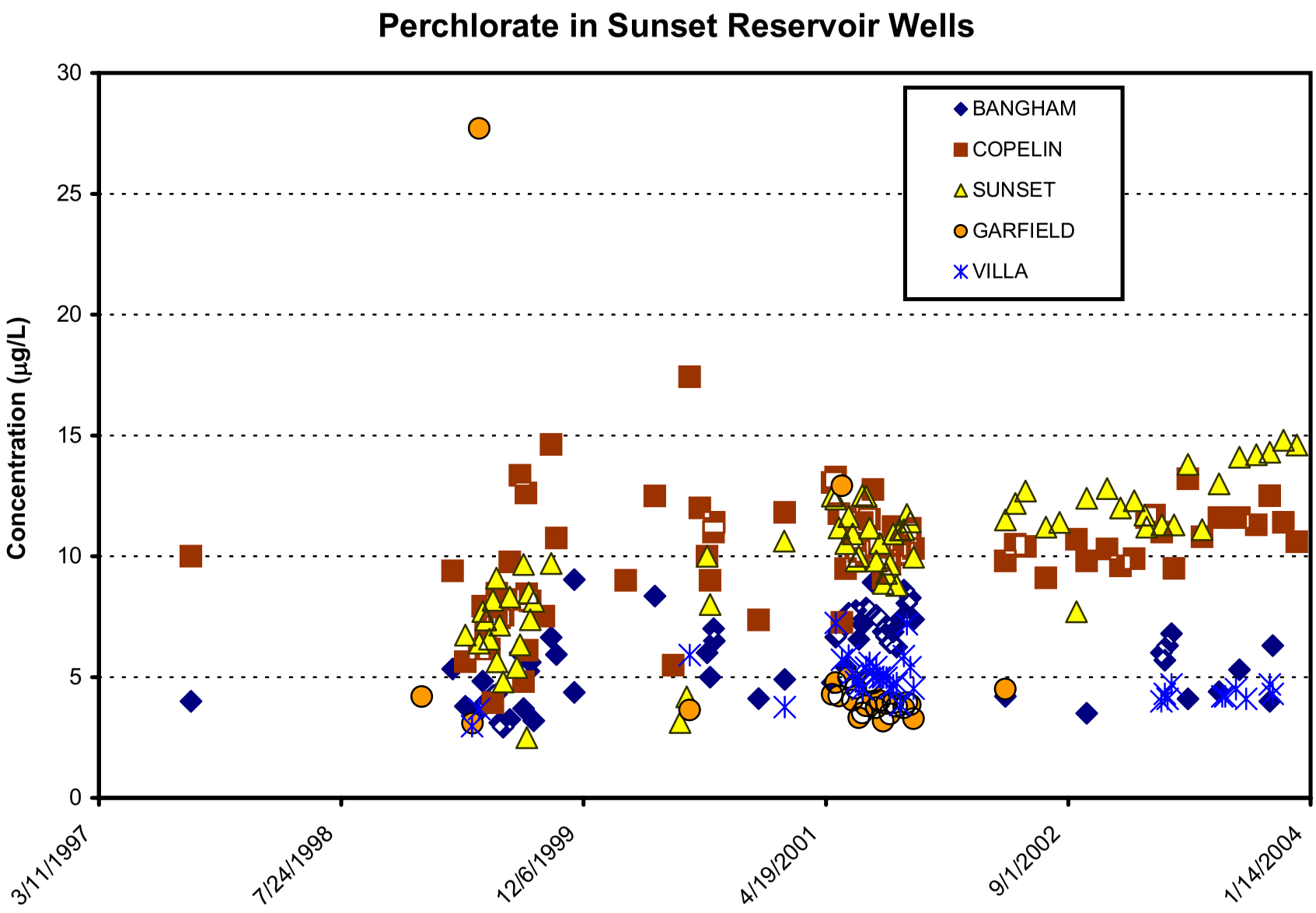

Figure 3-1. Perchlorate Concentrations in Sunset Reservoir Production Wells

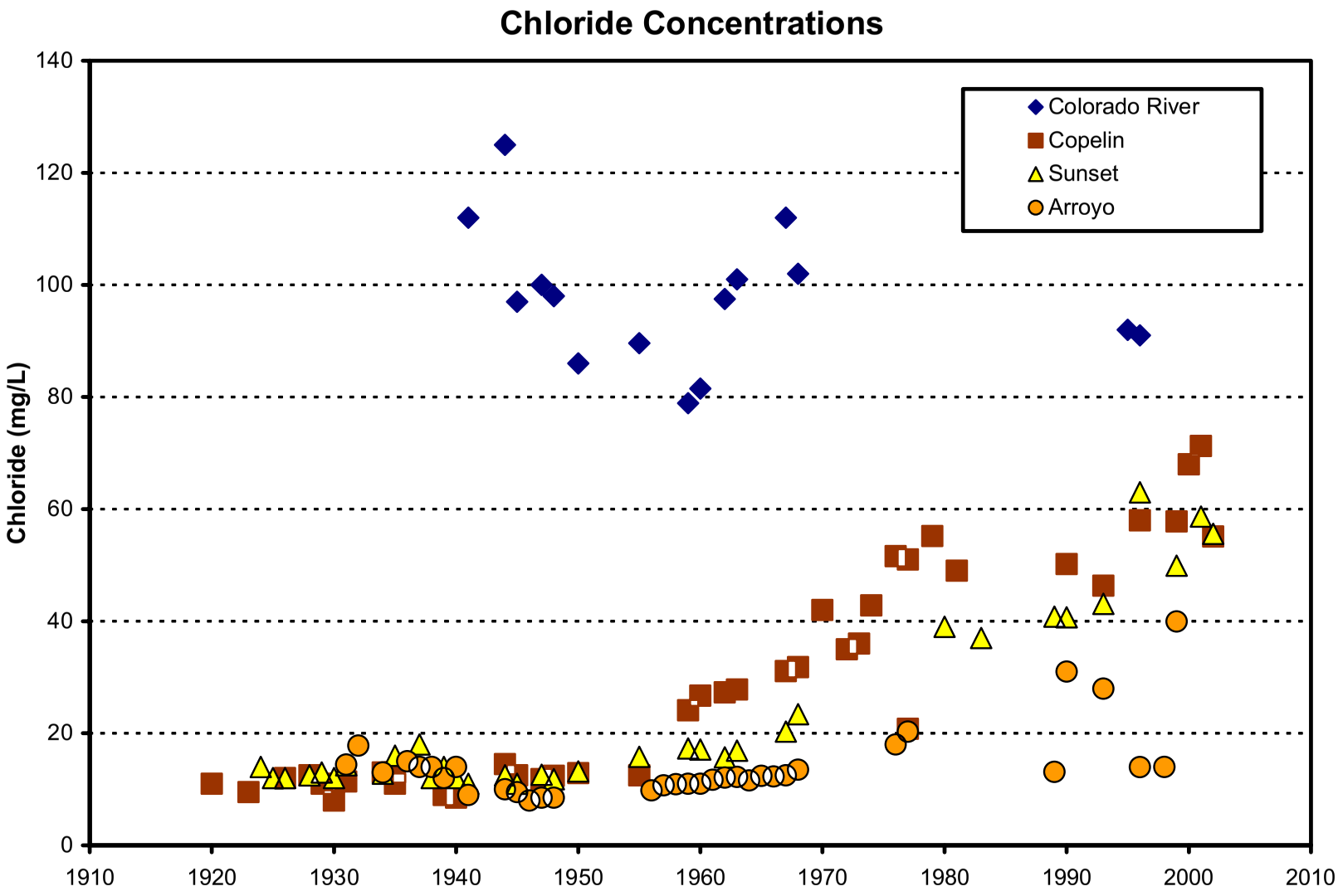

Figure 3-2. Chloride Concentrations in Colorado River and Downgradient City of Pasadena Wells

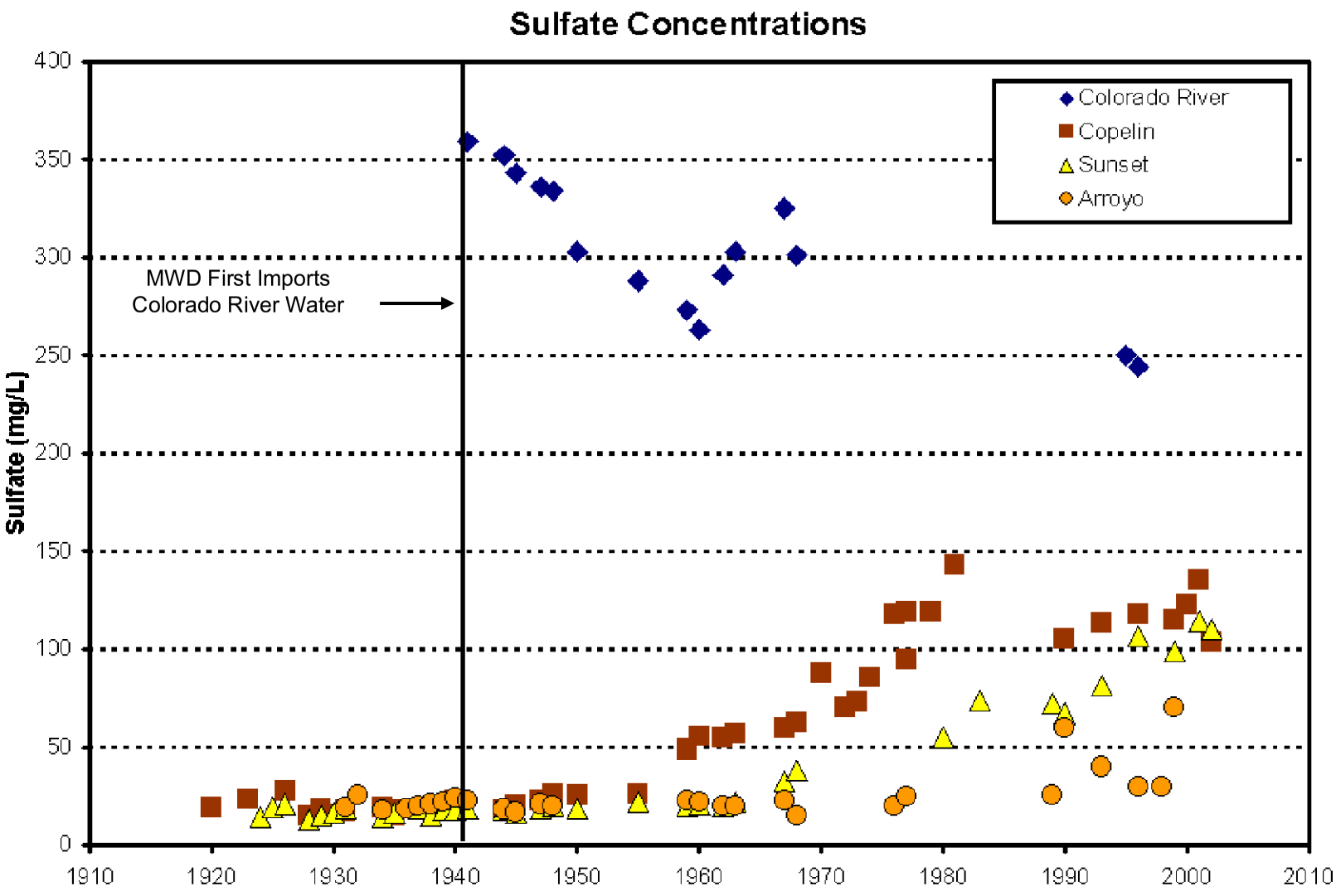

Figure 3-3. Sulfate Concentrations in Colorado River and Downgradient City of Pasadnea Wells

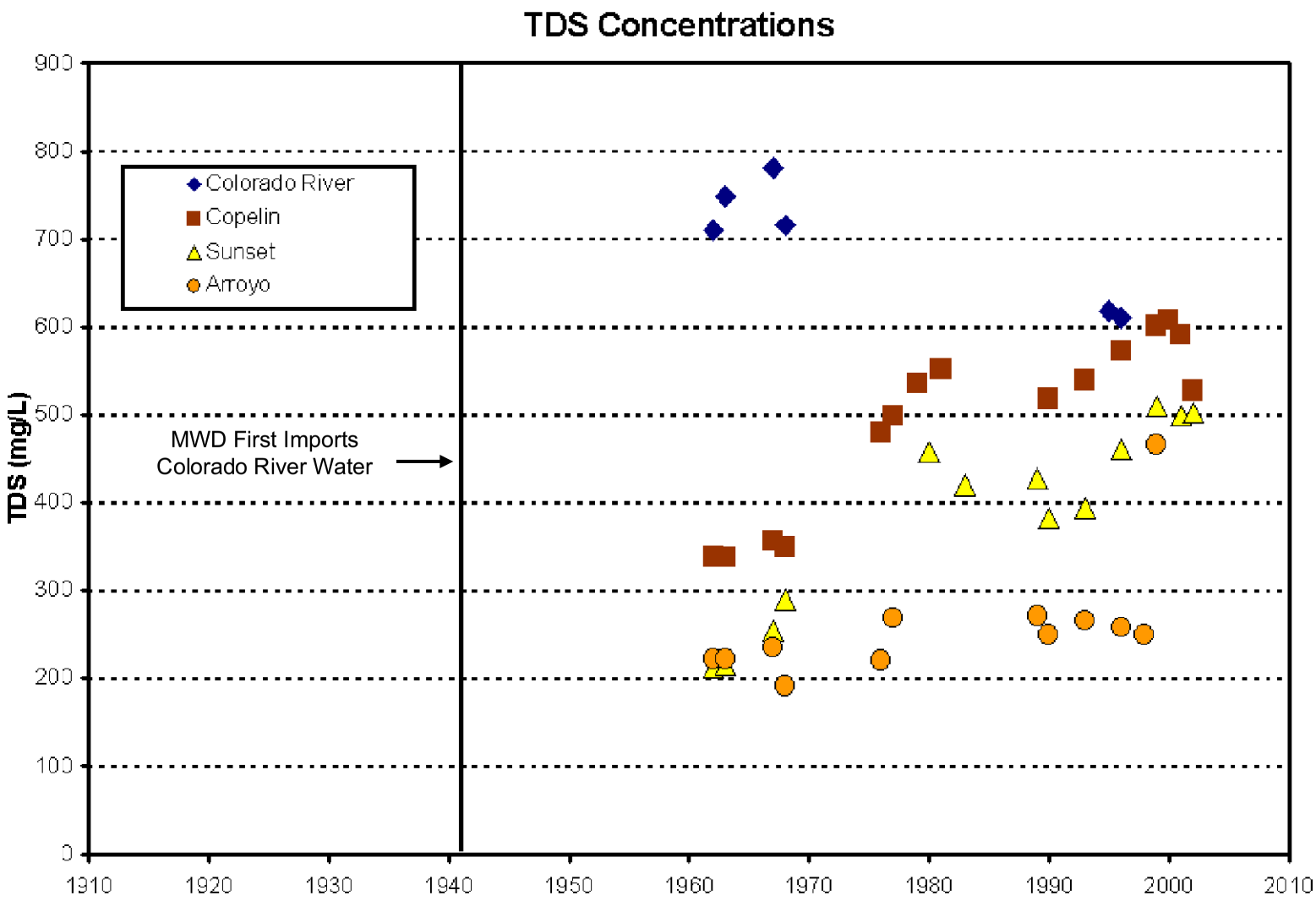

Figure 3-4. TDS Concentrations in Colorado River and Downgradient City of Pasadena Wells

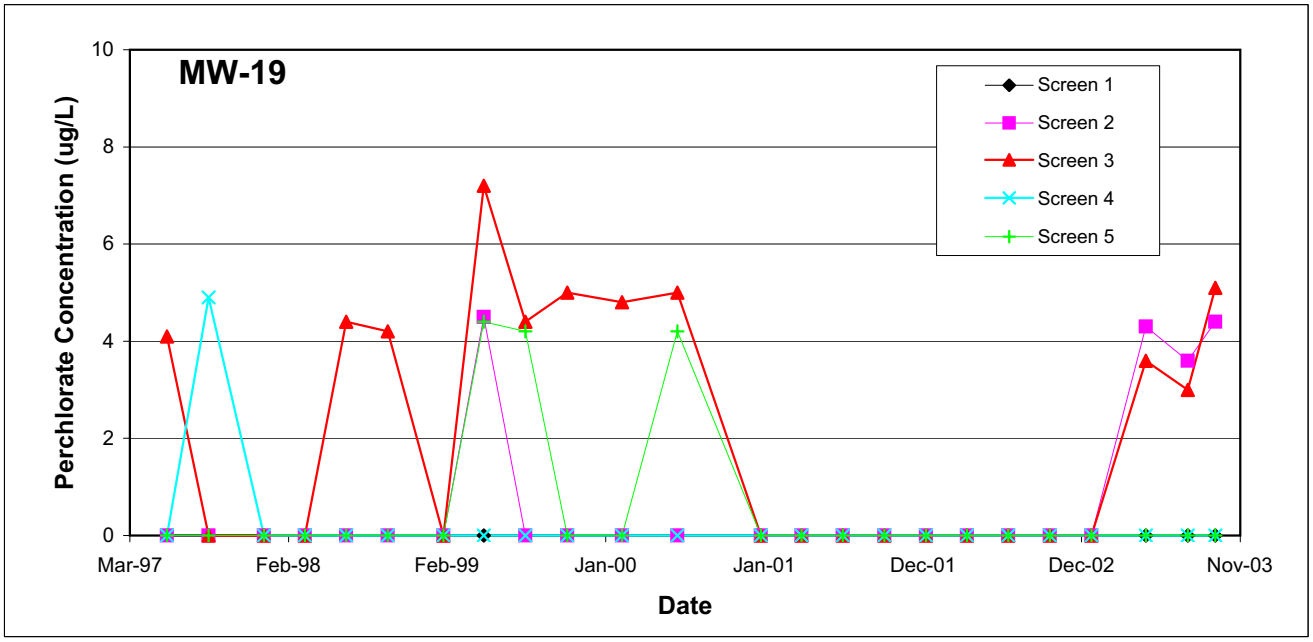

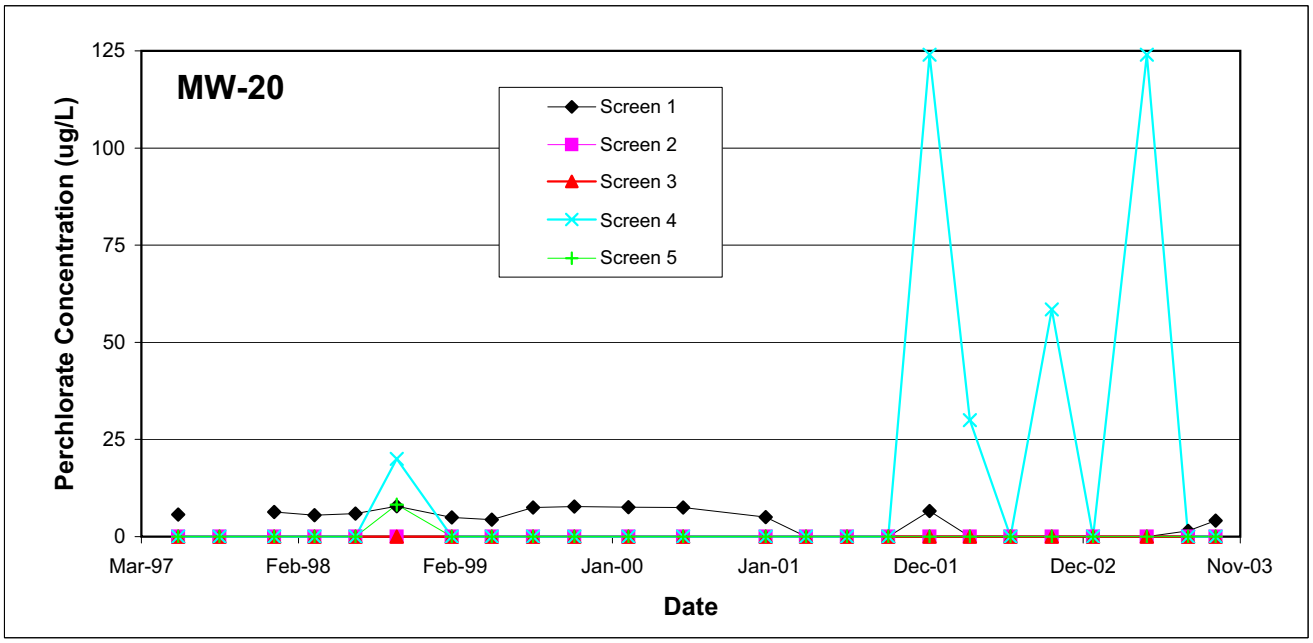

Figure 3-5. Perchlorate Concentrations in Downgradient JPL Monitoring Wells MW-19 and MW-20

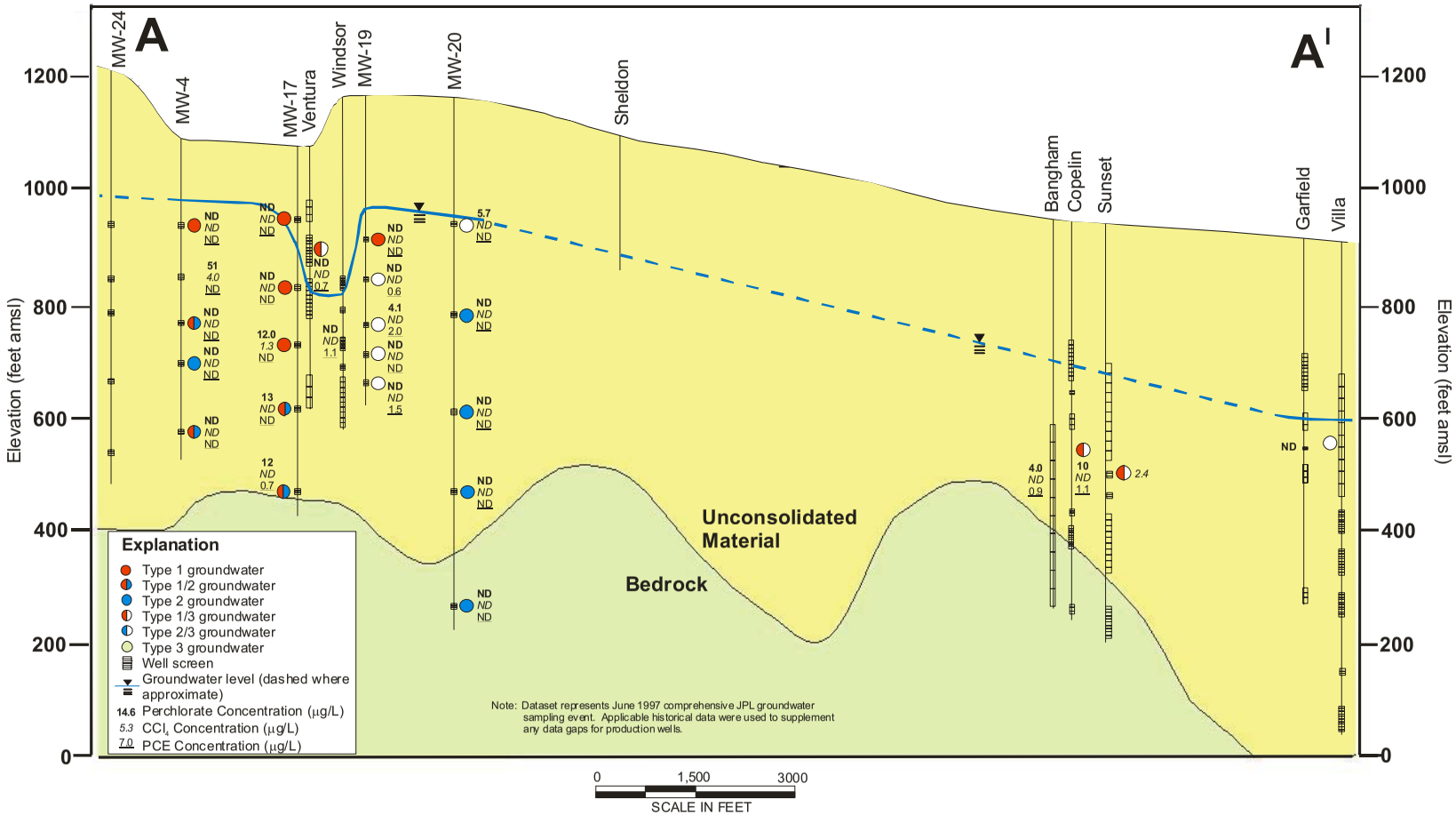

Figure 3-6. Cross Section A-A' Showing Water Quality, Perchlorate, CCl_4, and PCE Data in June 1997

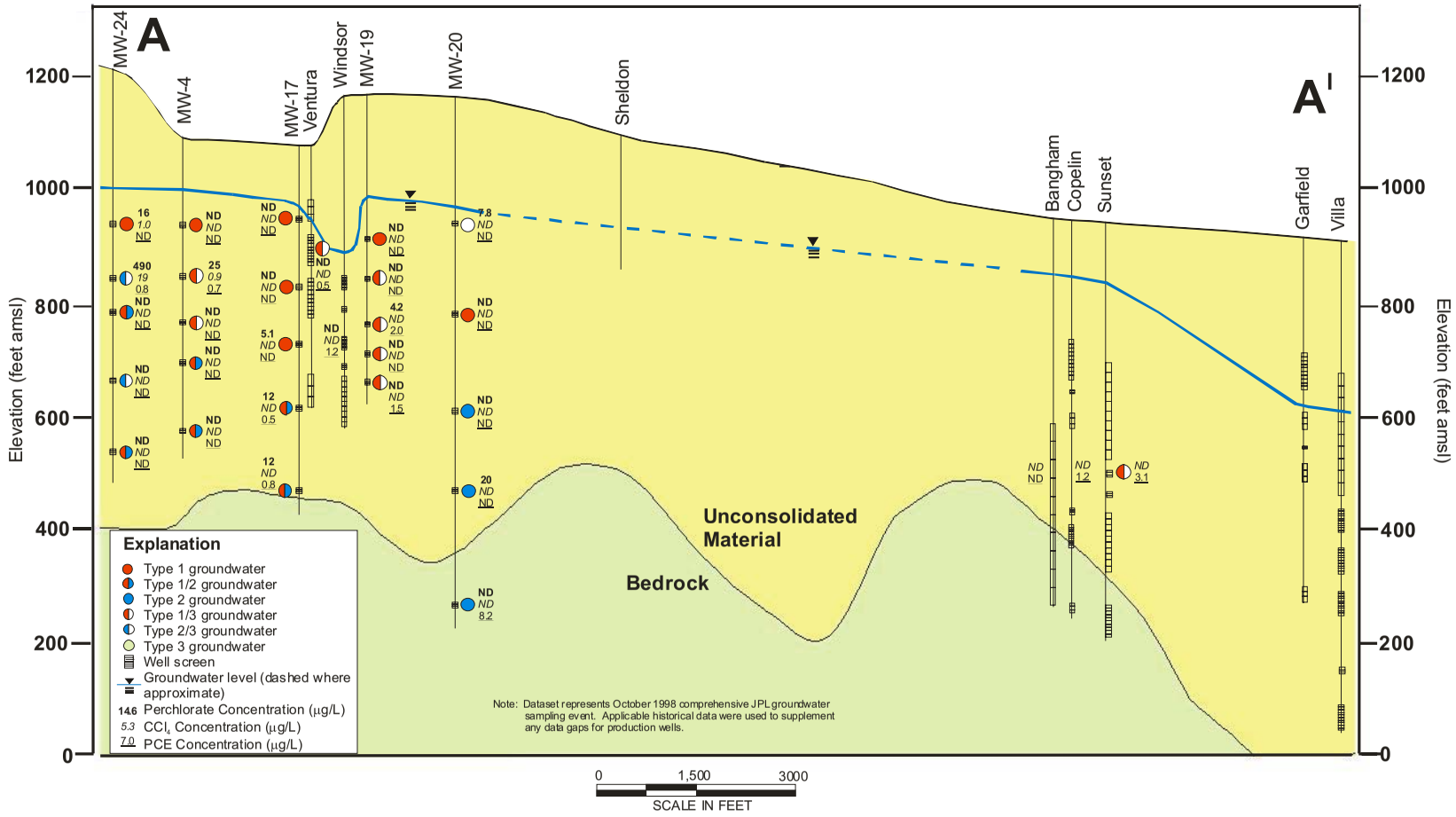

Figure 3-7. Cross Section A-A' Showing Water Quality, Perchlorate, CCl_4, and PCE Data in October 1998

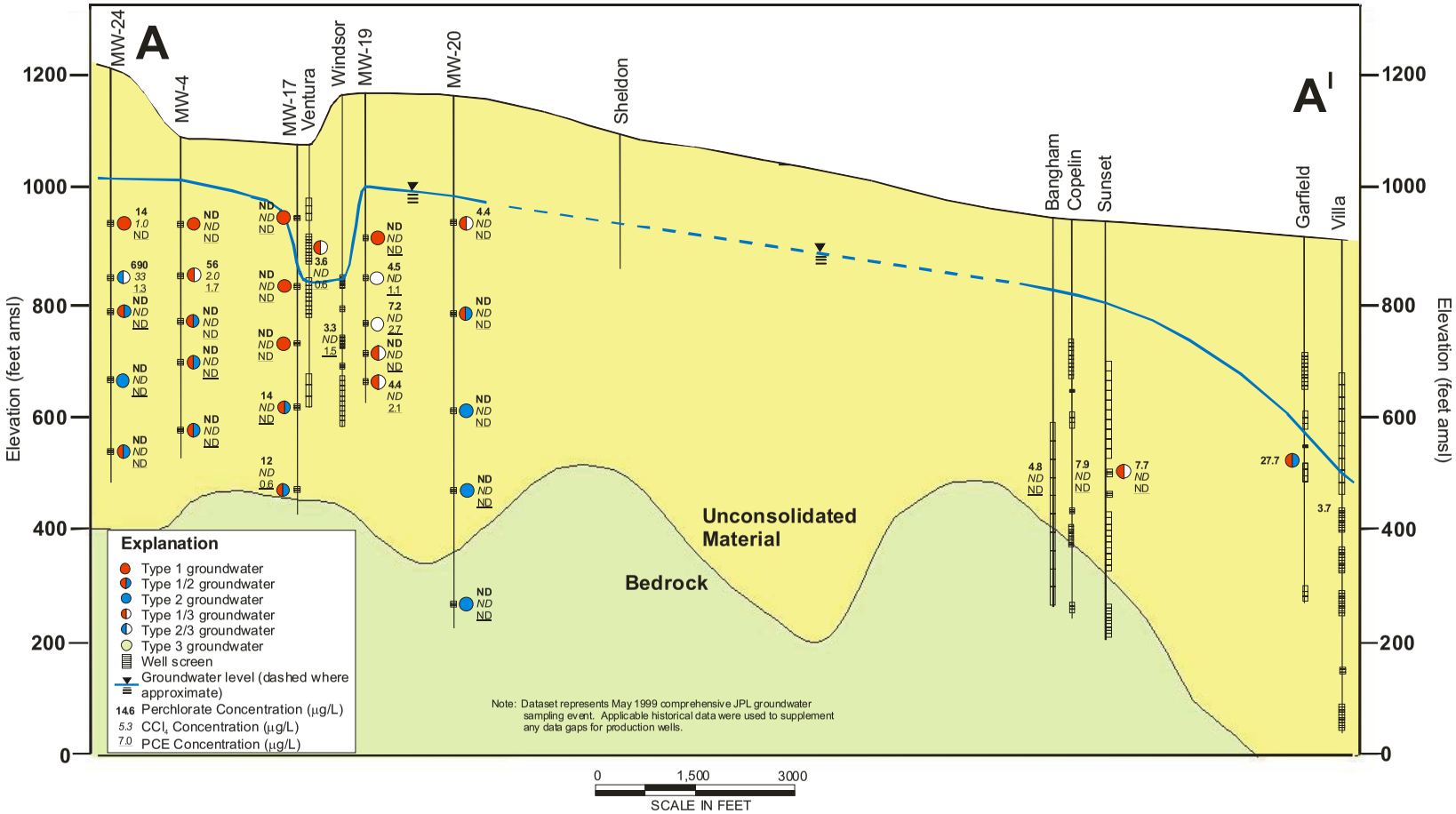

Figure 3-8. Cross Section A-A' Showing Water Quality, Perchlorate, CCl_4, and PCE Data in May 1999

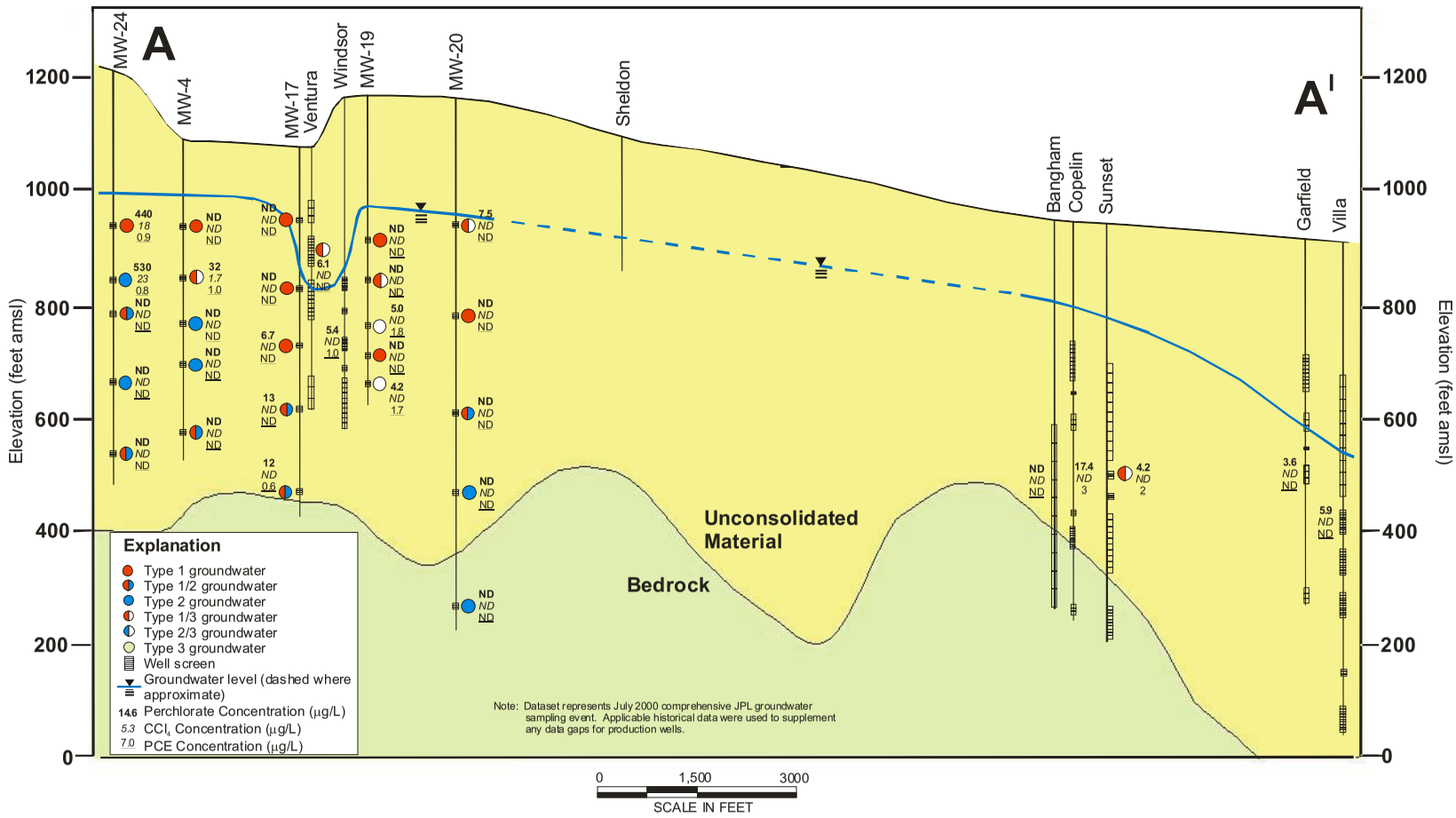

Figure 3-9. Cross Section A-A' Showing Water Quality, Perchlorate, CCl_4, and PCE Data in July 2000

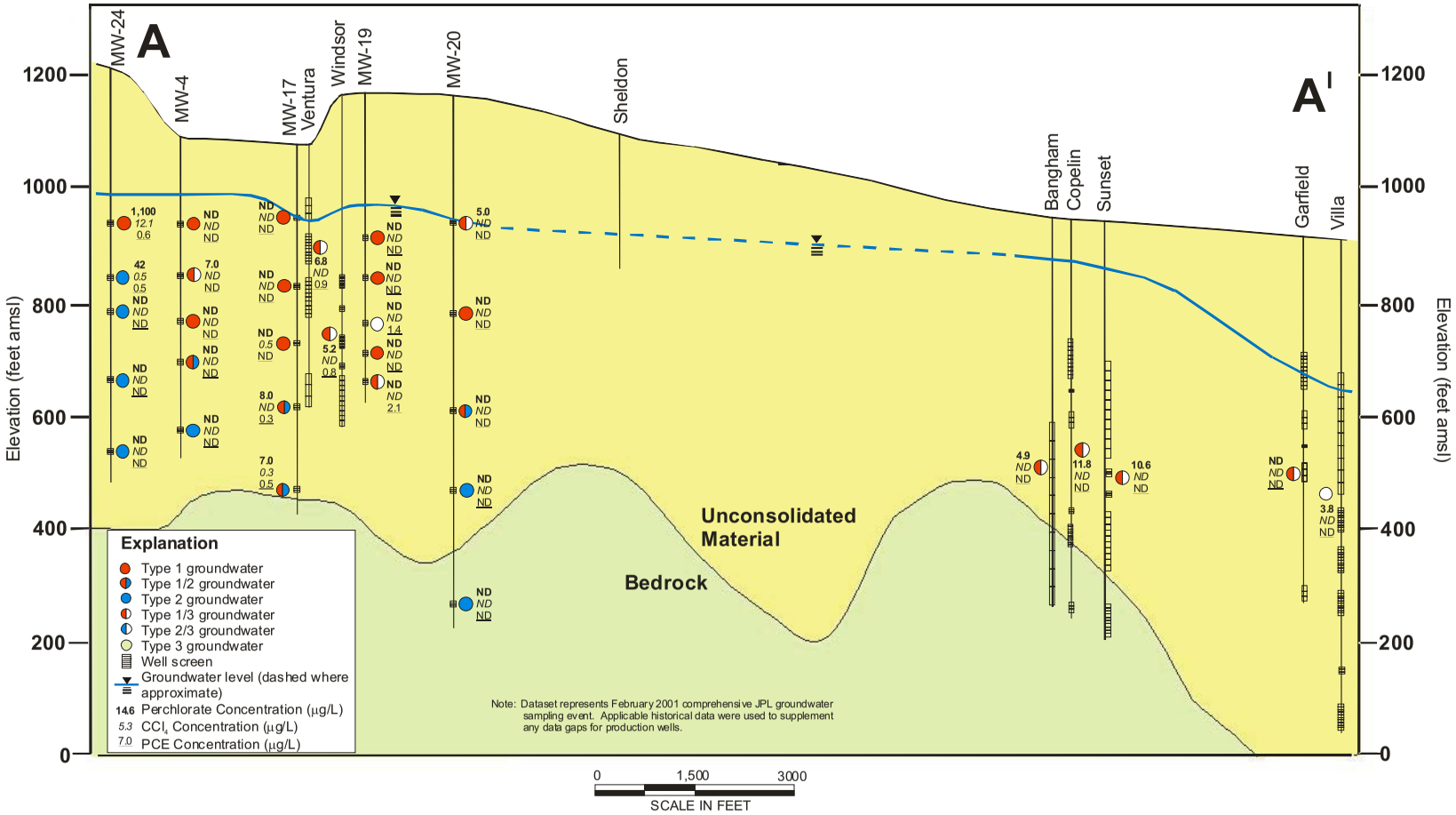

Figure 3-10. Cross Section A-A' Showing Water Quality, Perchlorate, CCl_4, and PCE Data in February 2001

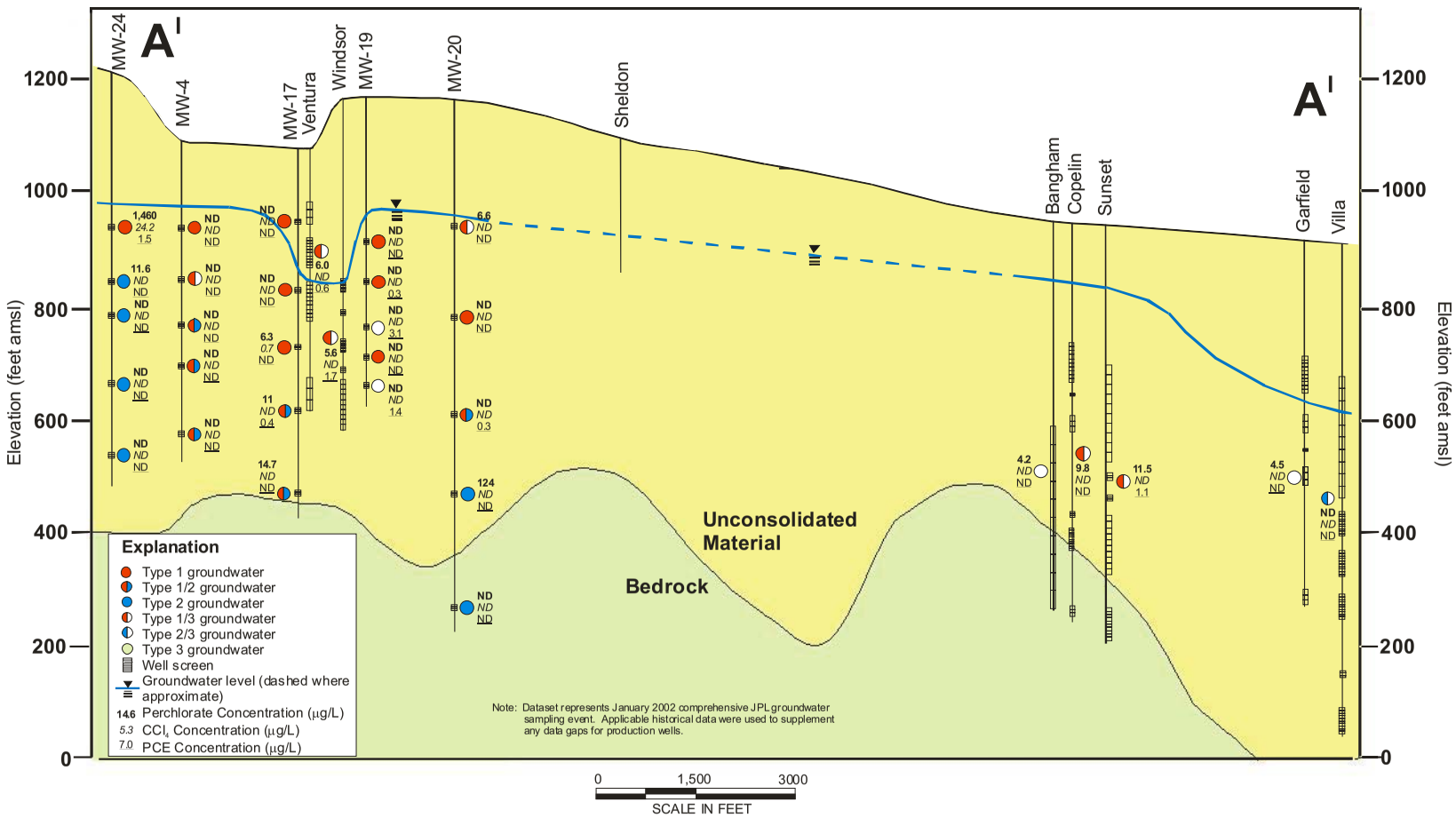

Figure 3-11. Cross Section A-A' Showing Water Quality, Perchlorate, CCl_4, and PCE Data in January 2002

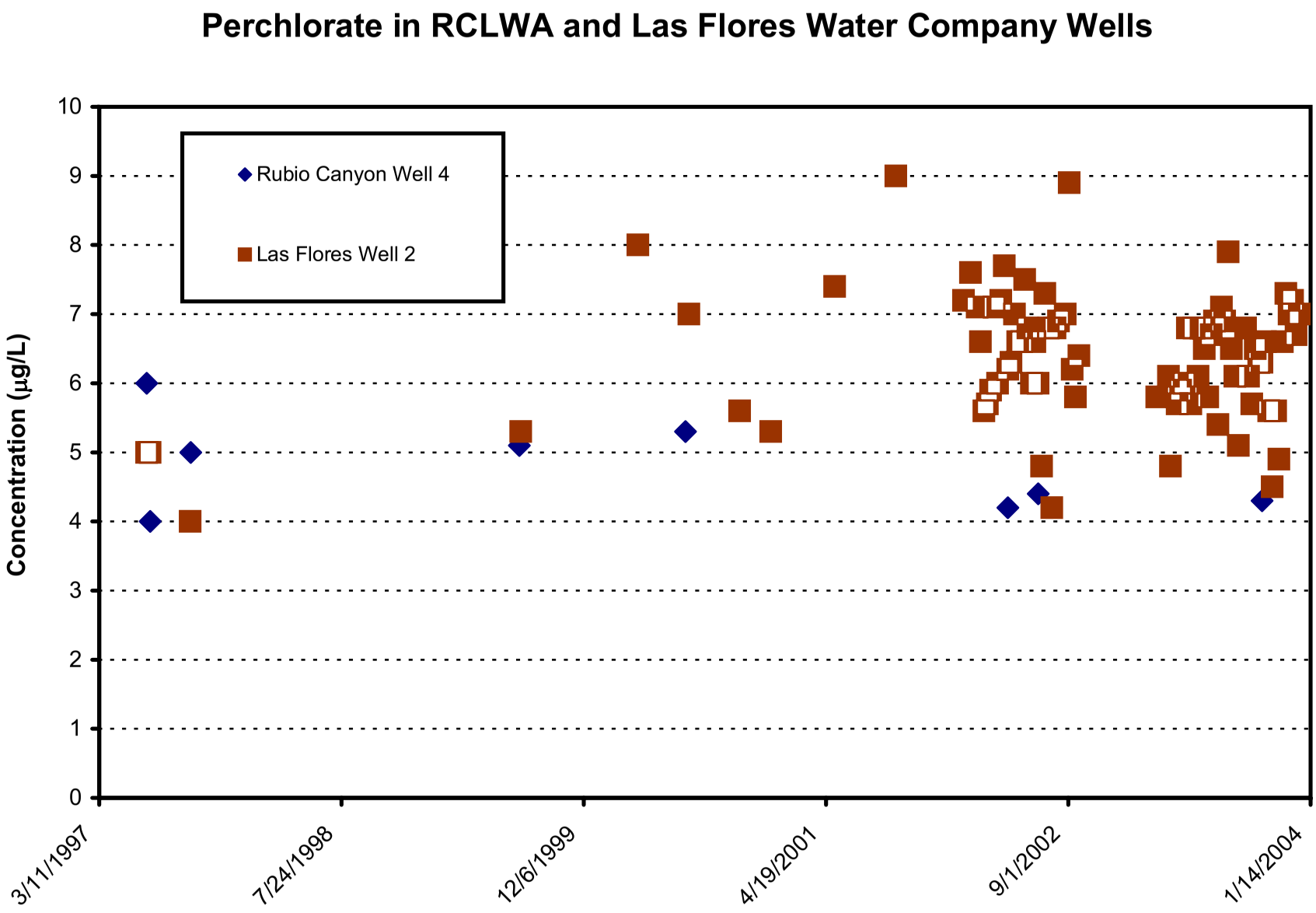

Figure 3-12. Perchlorate Concentrations in RCLWA and Las Flores Water Company Wells

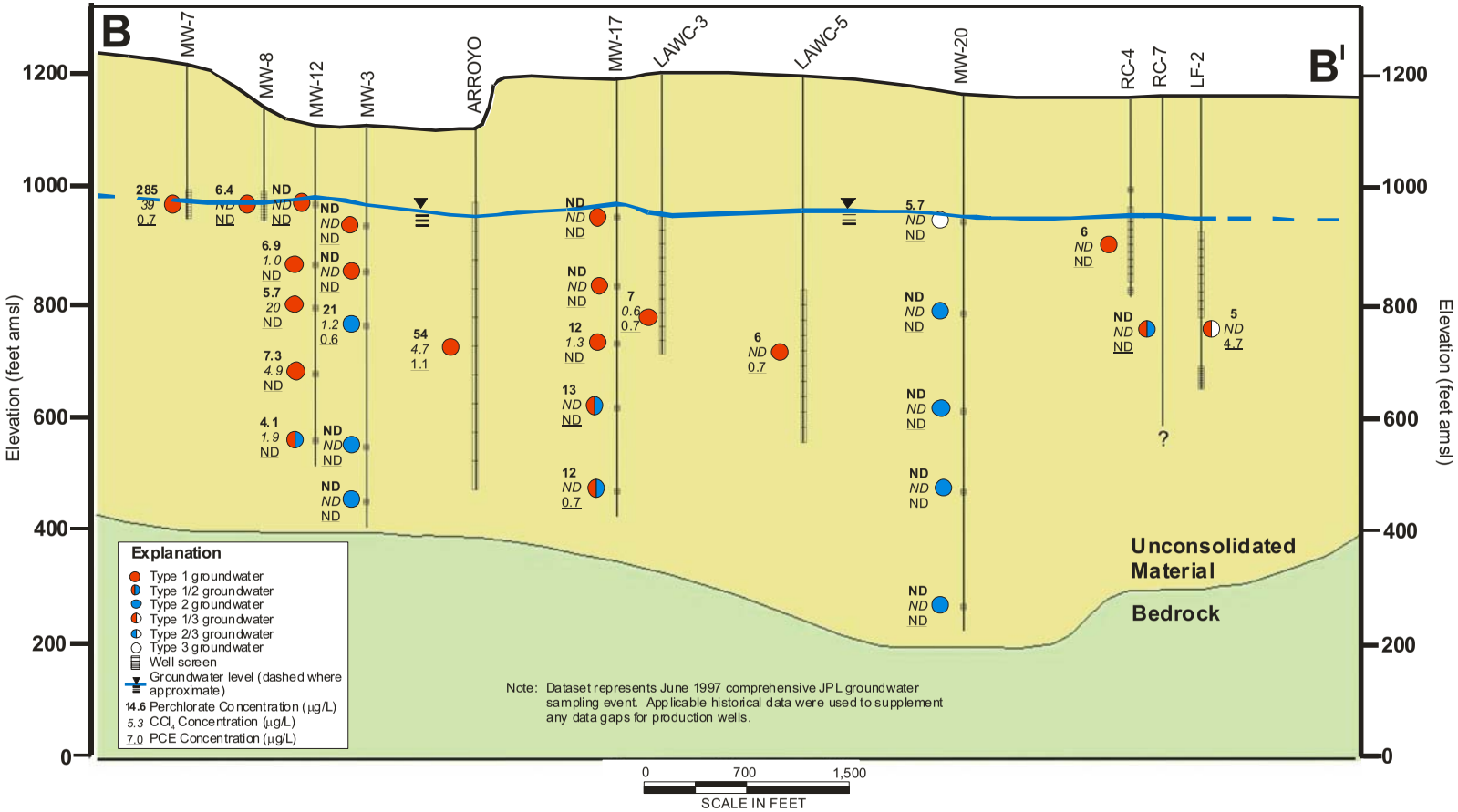

Figure 3-13. Cross Section B-B' Showing Water Quality, Perchlorate, CCl_4, and PCE Data in June 1997

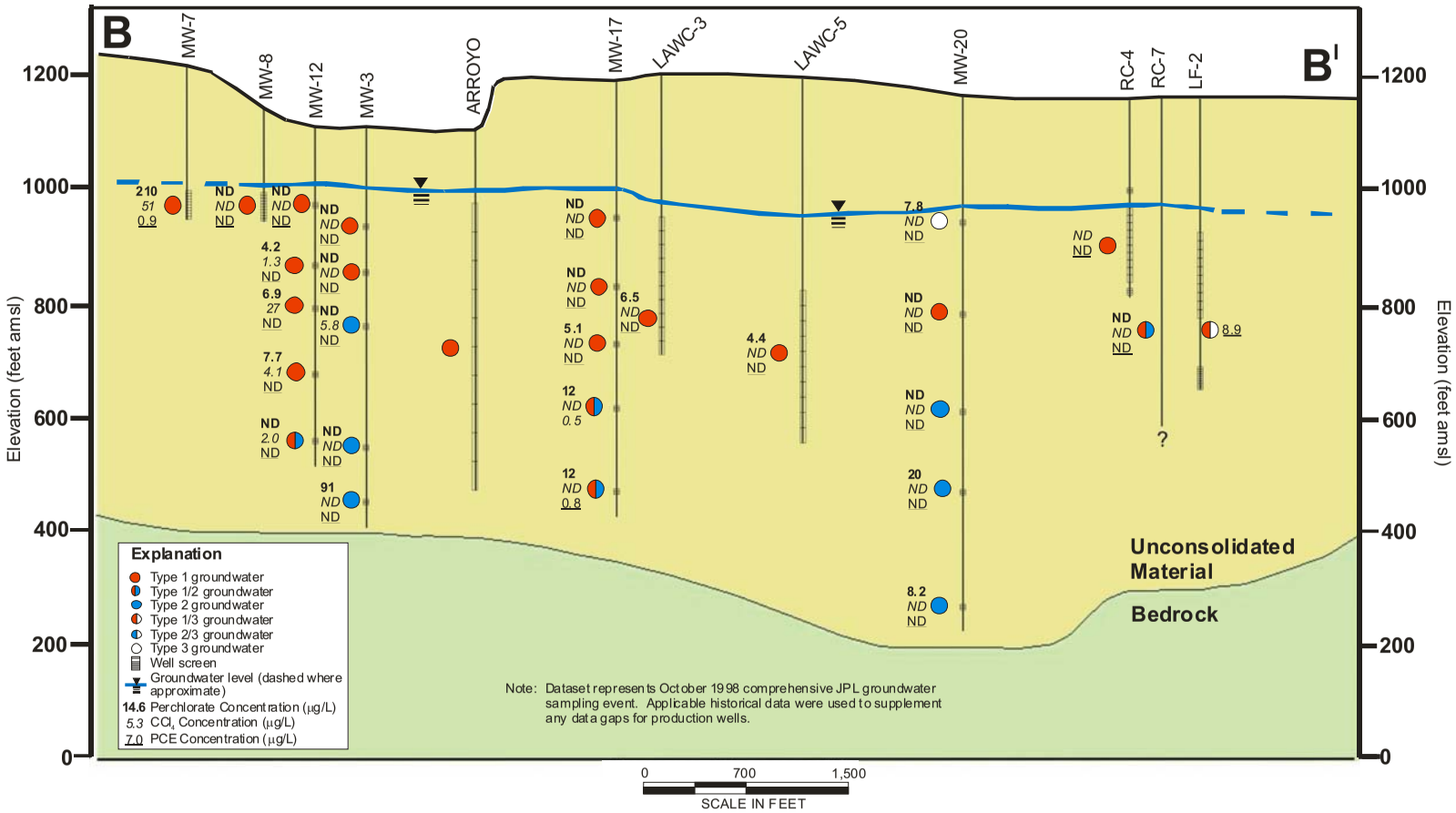

Figure 3-14. Cross Section B-B' Showing Water Quality, Perchlorate, CCl_4, and PCE Data in October 1998

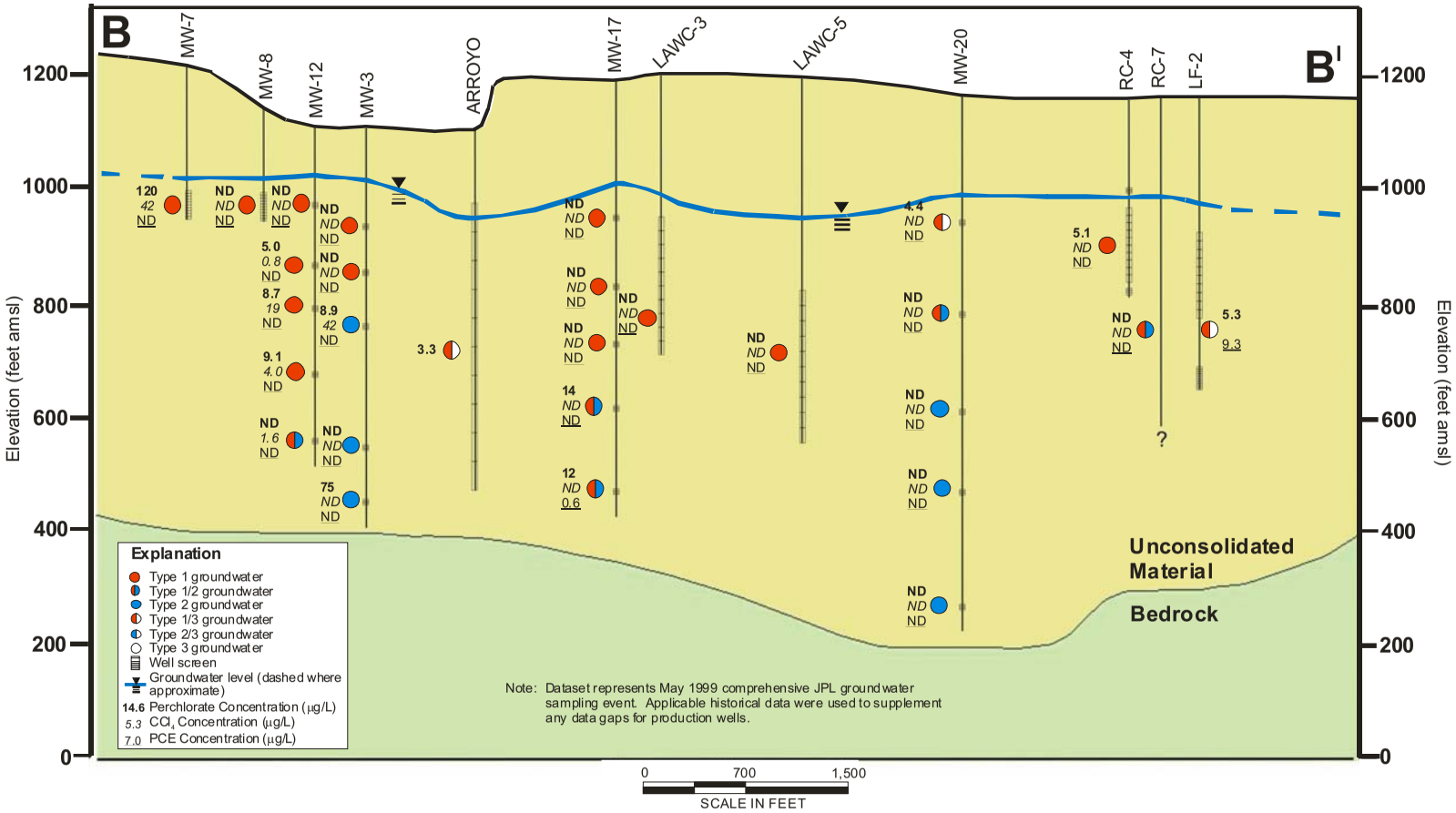

Figure 3-15. Cross Section B-B' Showing Water Quality, Perchlorate, CCl_4, and PCE Data in May 1999

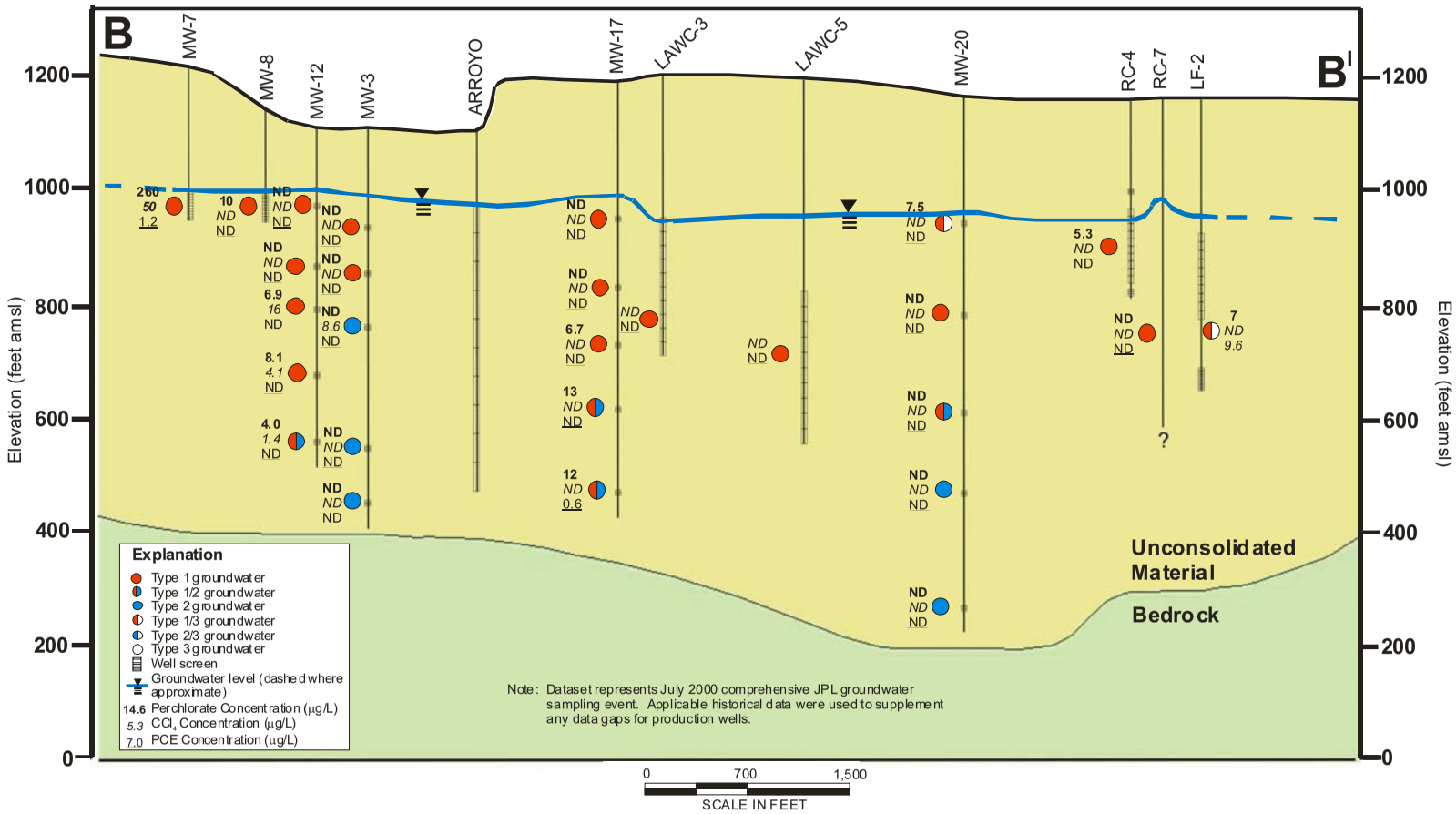

Figure 3-16. Cross Section B-B' Showing Water Quality, Perchlorate, CCl_4, and PCE Data in July 2000

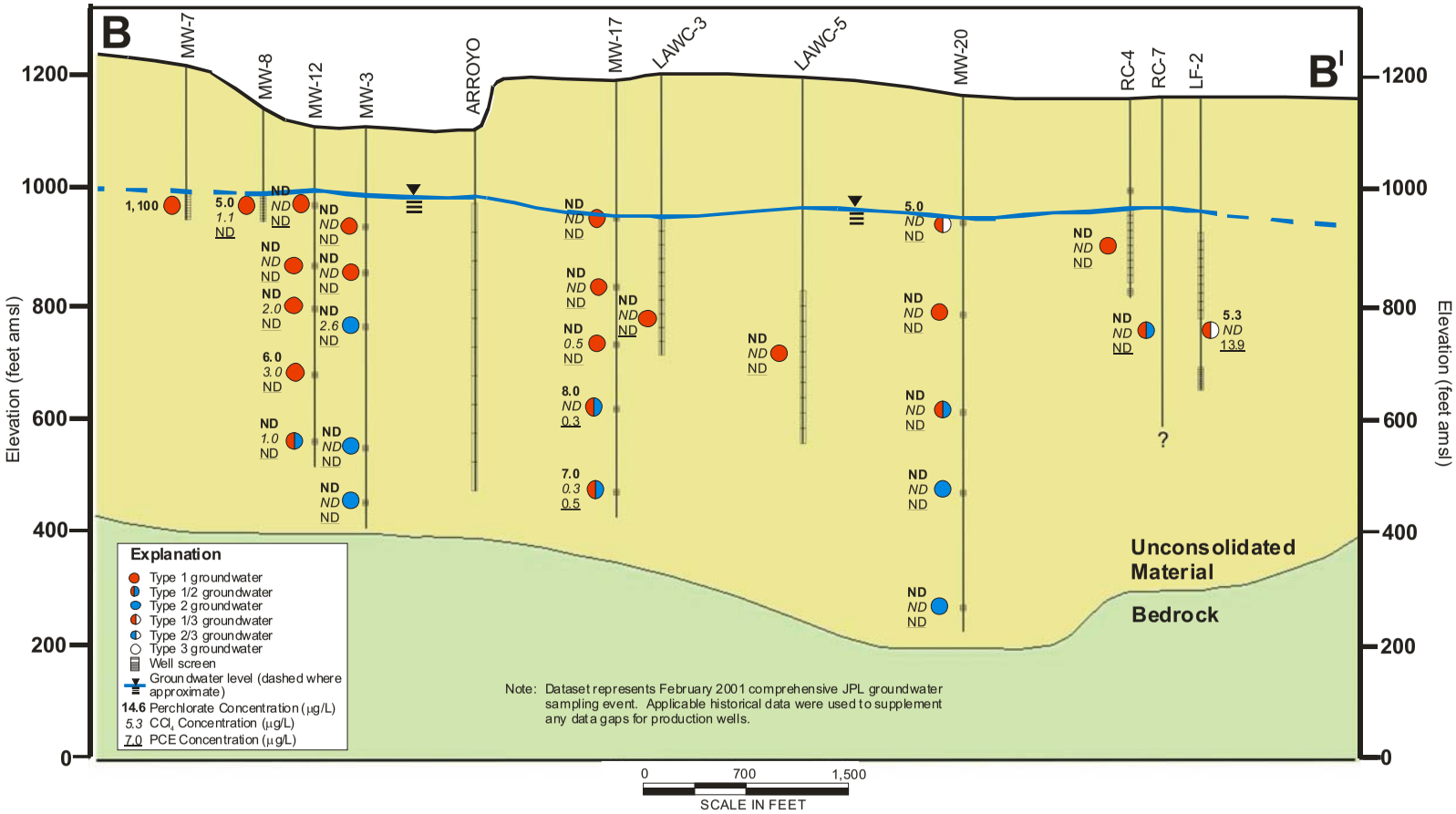

Figure 3-17. Cross Section B-B' Showing Water Quality, Perchlorate, CCl_4, and PCE Data in February 2001

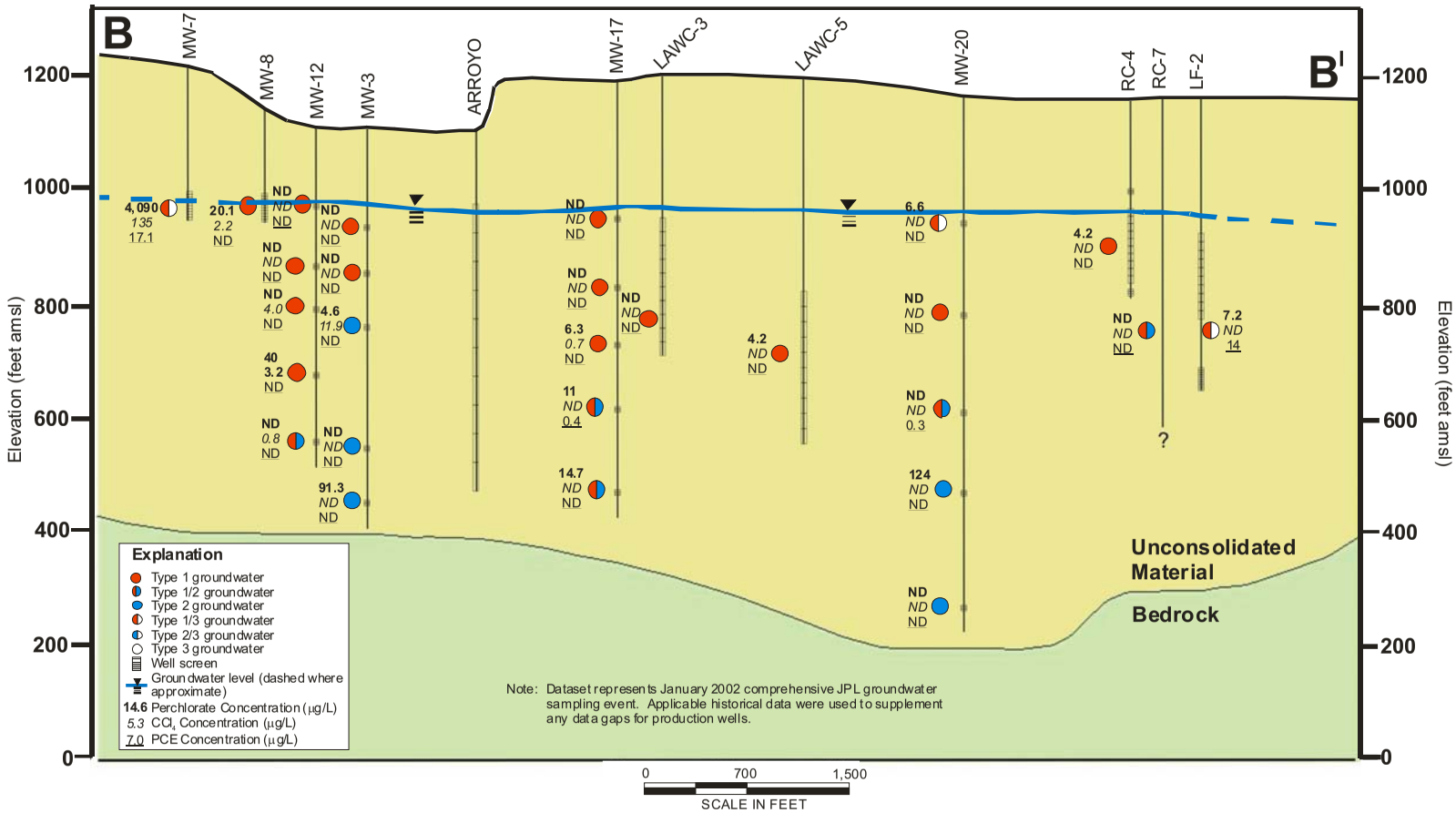

Figure 3-18. Cross Section B-B' Showing Water Quality, Perchlorate, CCl_4, and PCE Data in January 2002

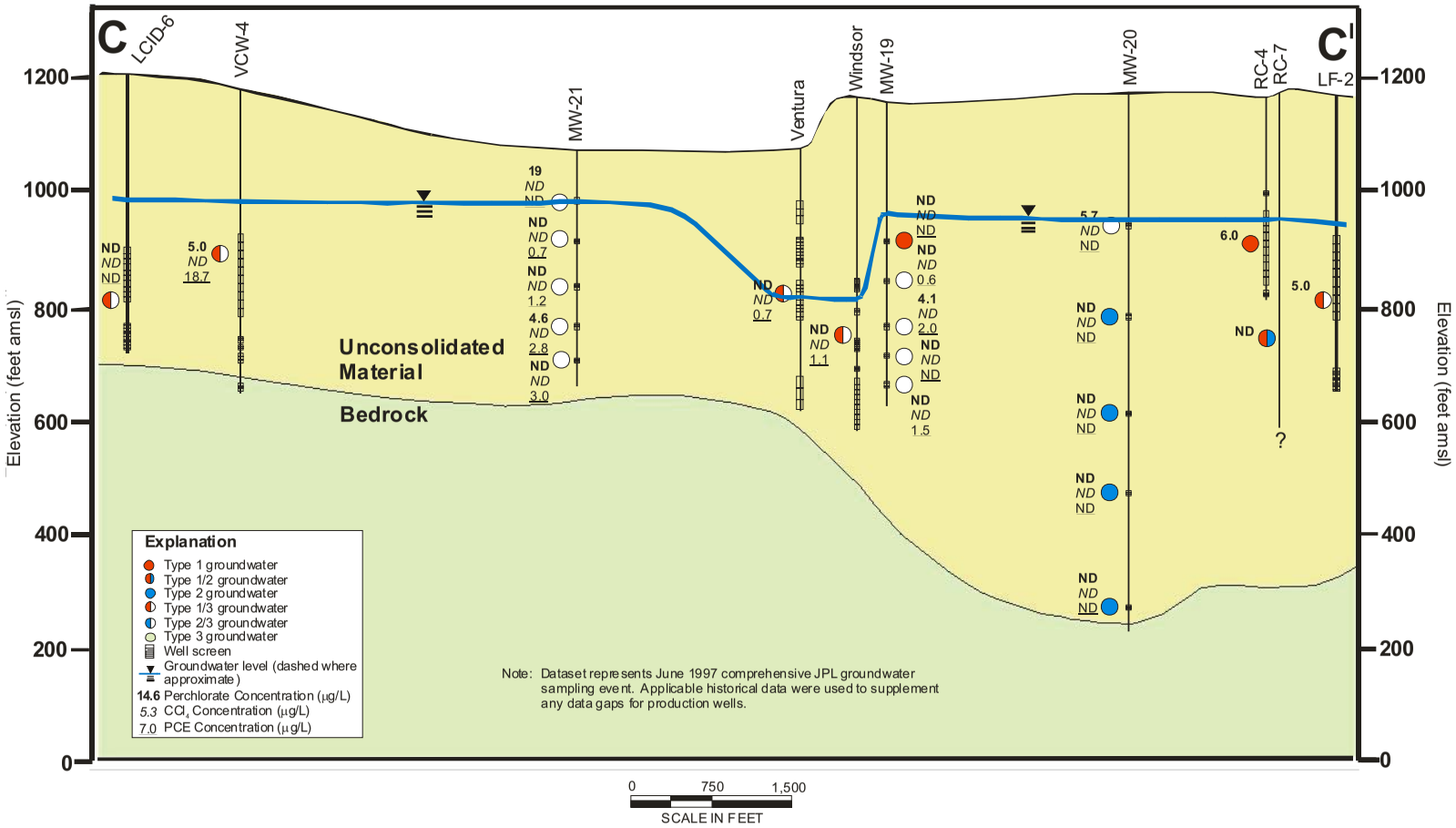

Figure 3-19. Cross Section C-C' Showing Water Quality, Perchlorate, CCl_4, and PCE Data in June 1997

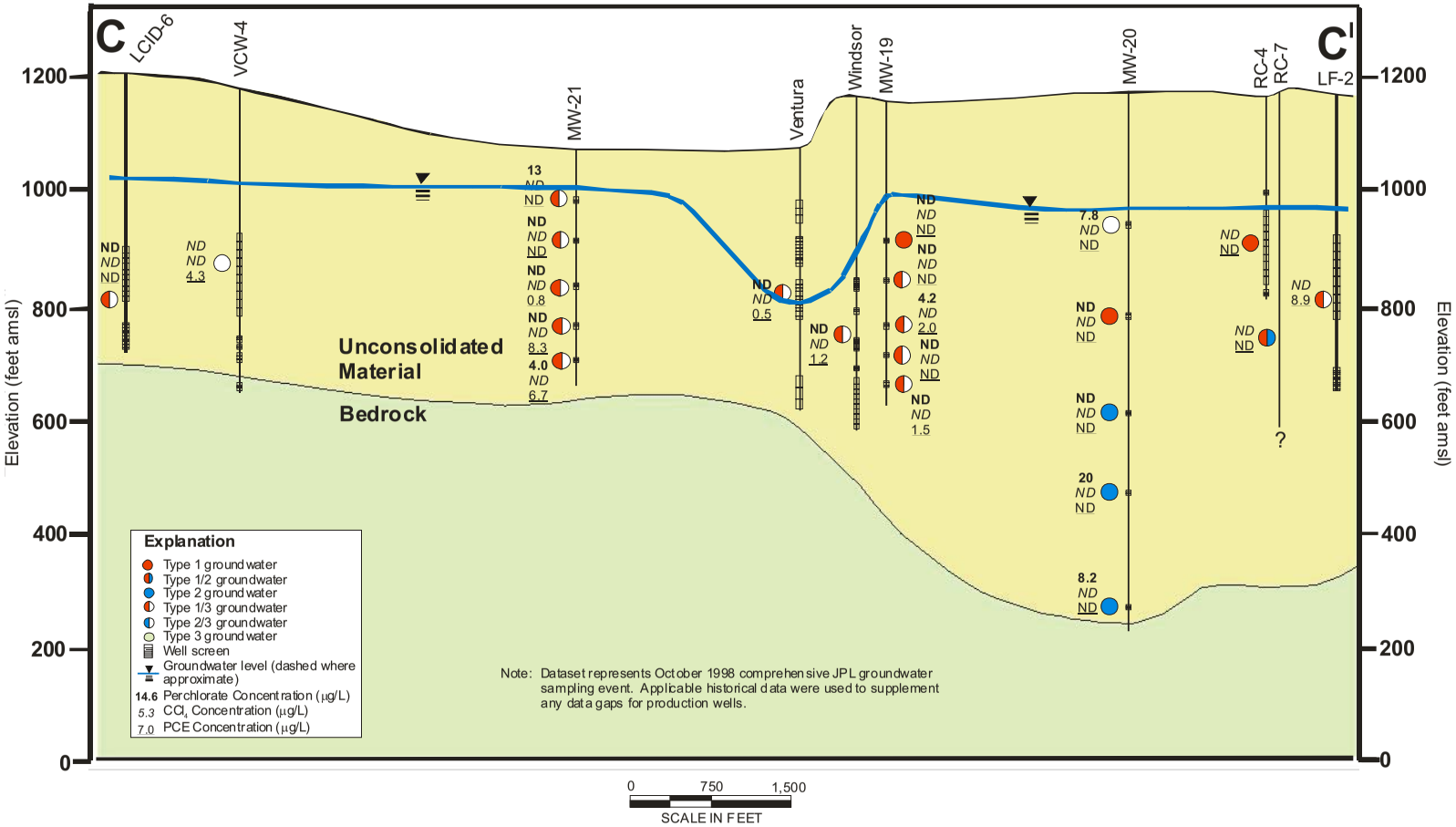

Figure 3-20. Cross Section C-C' Showing Water Quality, Perchlorate, CCl_4, and PCE Data in October 1998

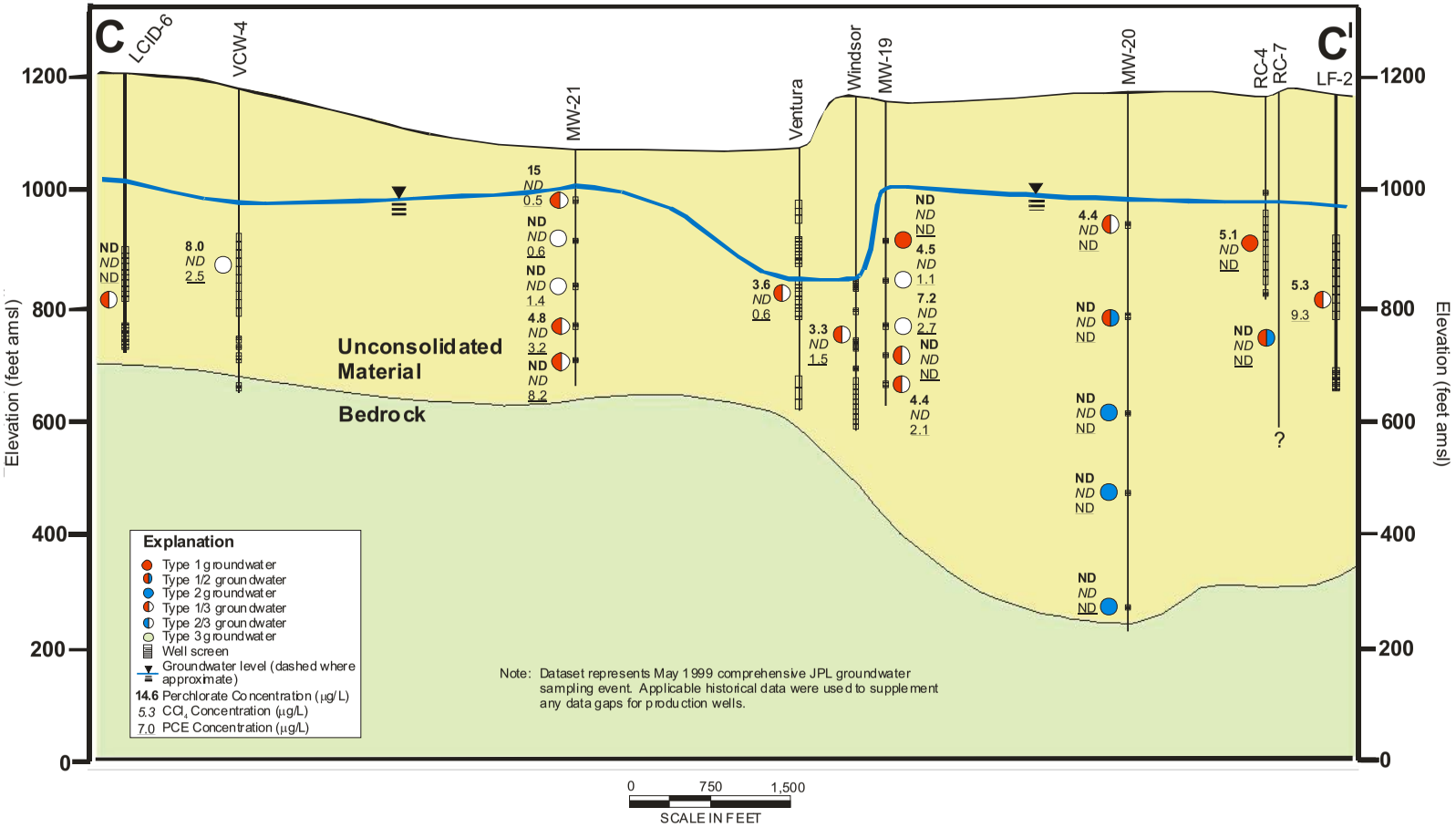

Figure 3-21. Cross Section C-C' Showing Water Quality, Perchlorate, CCl_4, and PCE Data in May 1999

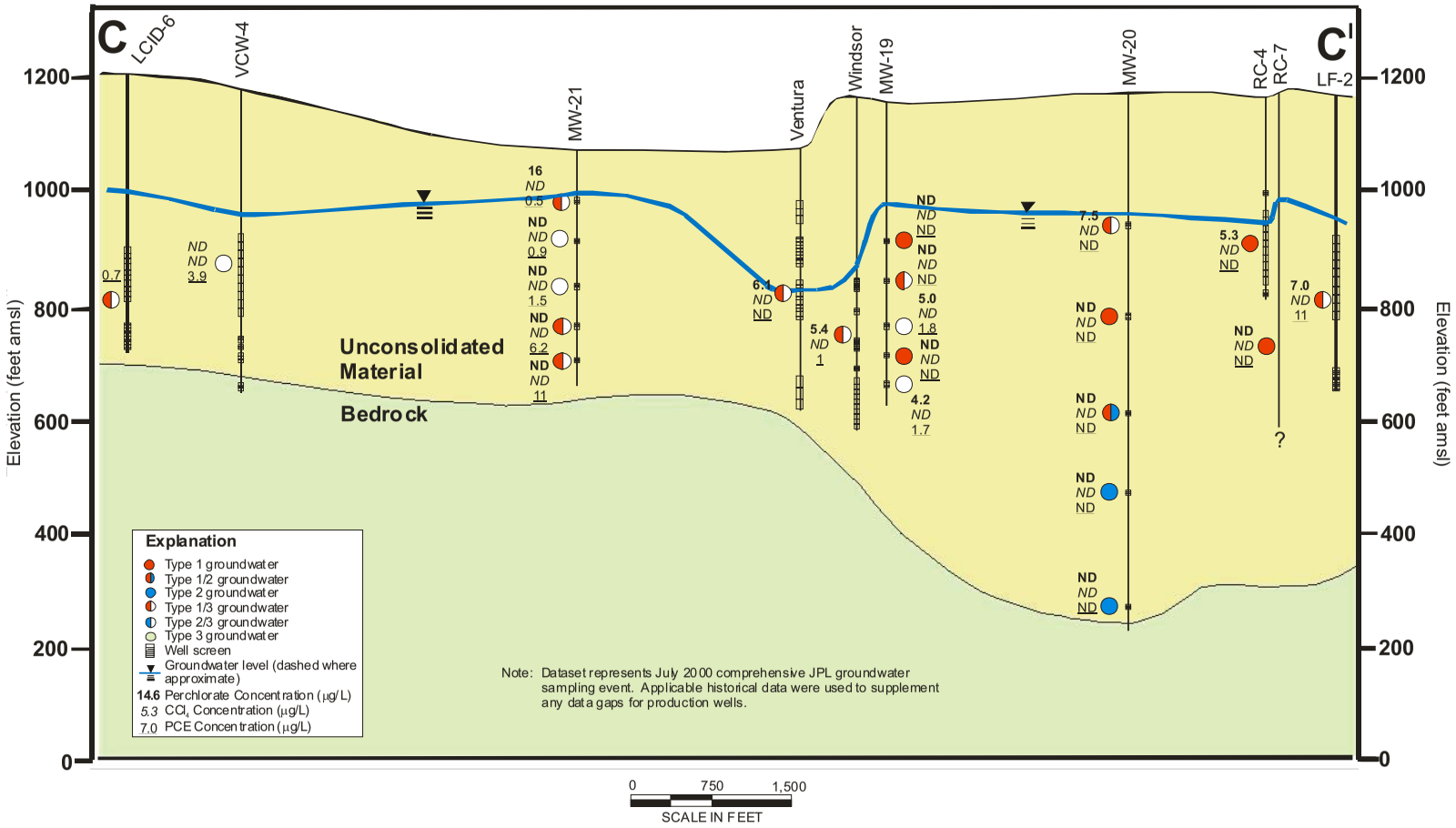

Figure 3-22. Cross Section C-C' Showing Water Quality, Perchlorate, CCl_4, and PCE Data in July 2000

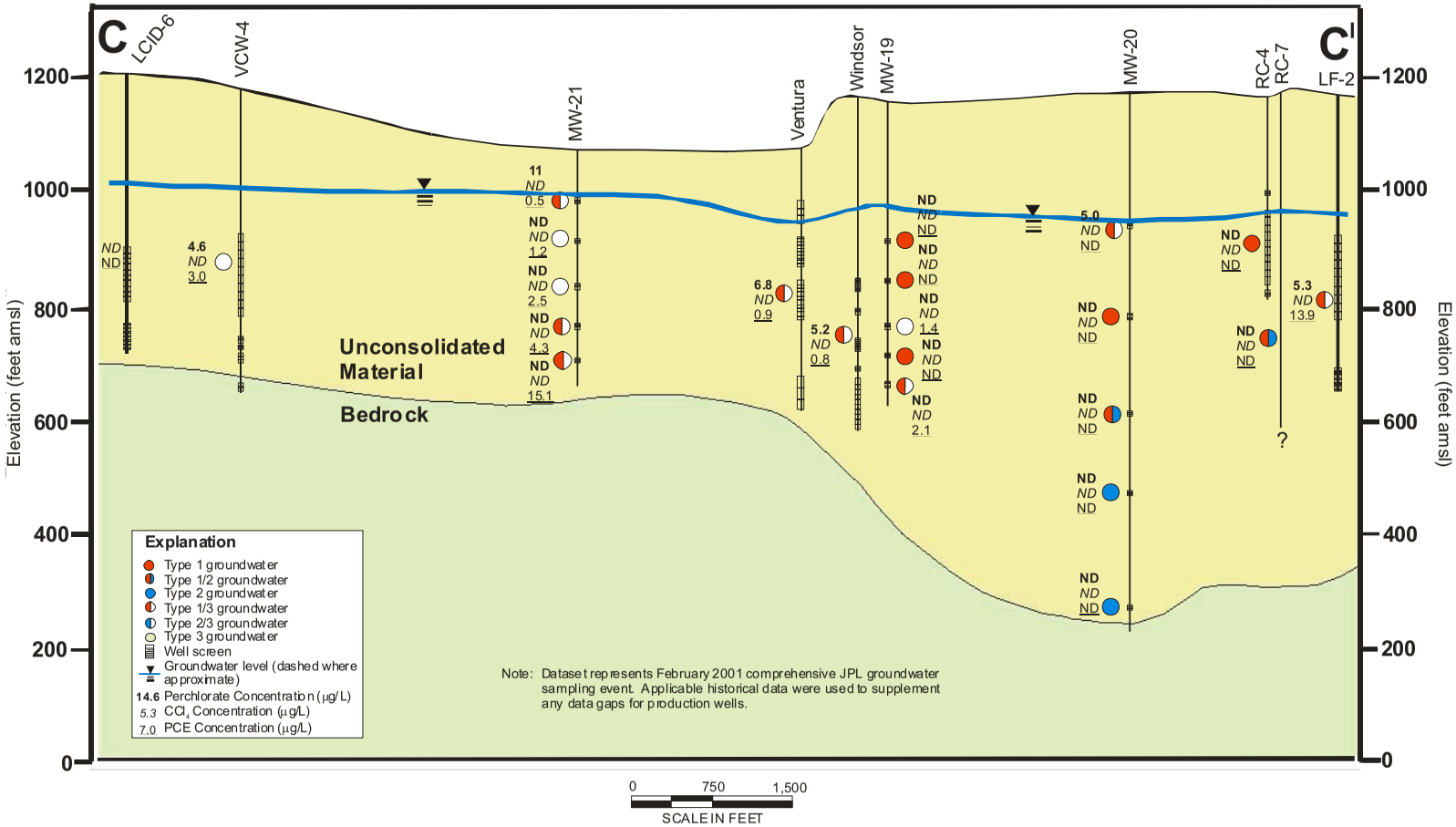

Figure 3-23. Cross Section C-C' Showing Water Quality, Perchlorate, CCl_4, and PCE Data in February 2001

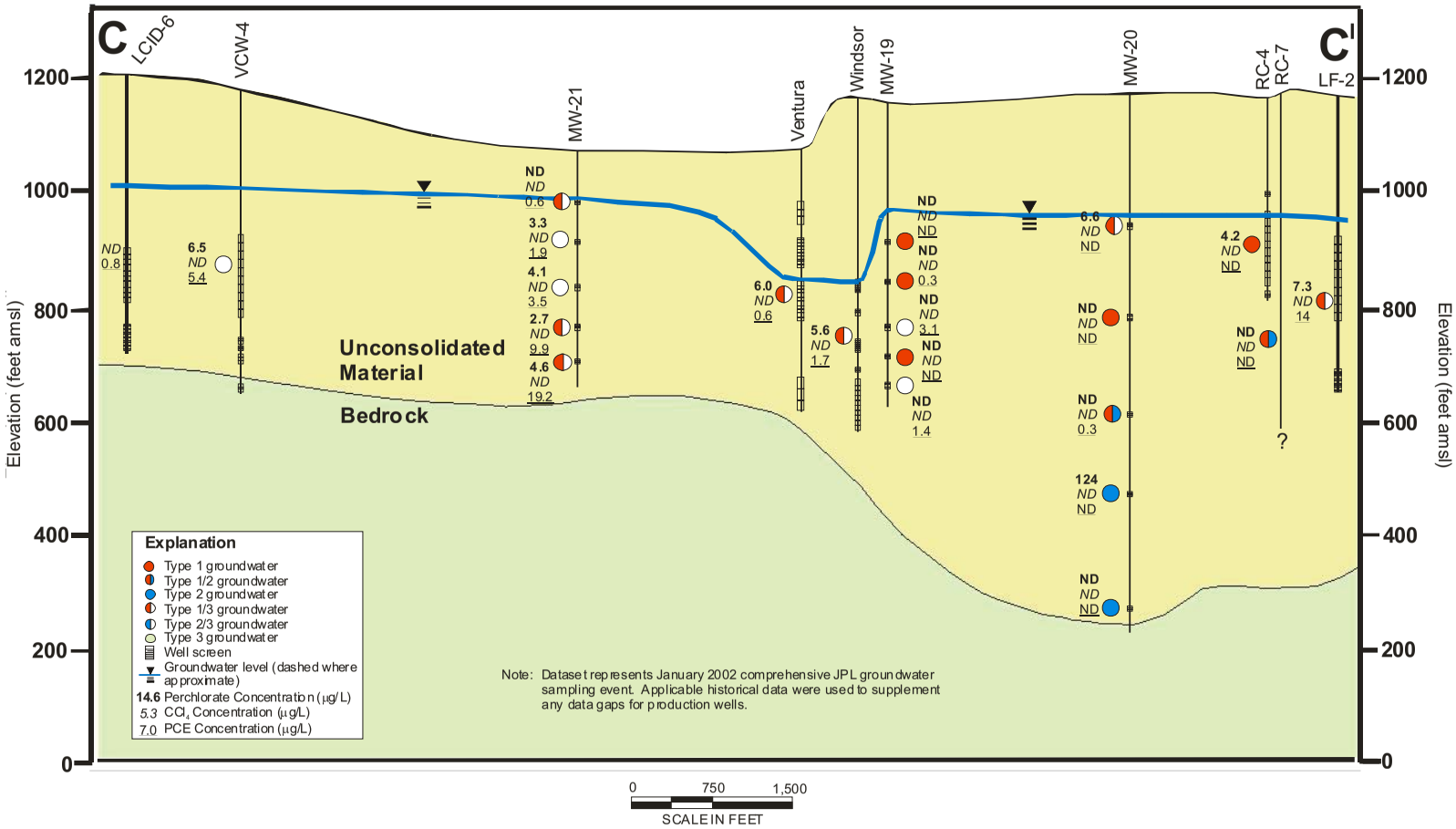

Figure 3-24. Cross Section C-C' Showing Water Quality, Perchlorate, CCl_4, and PCE Data in January 2002

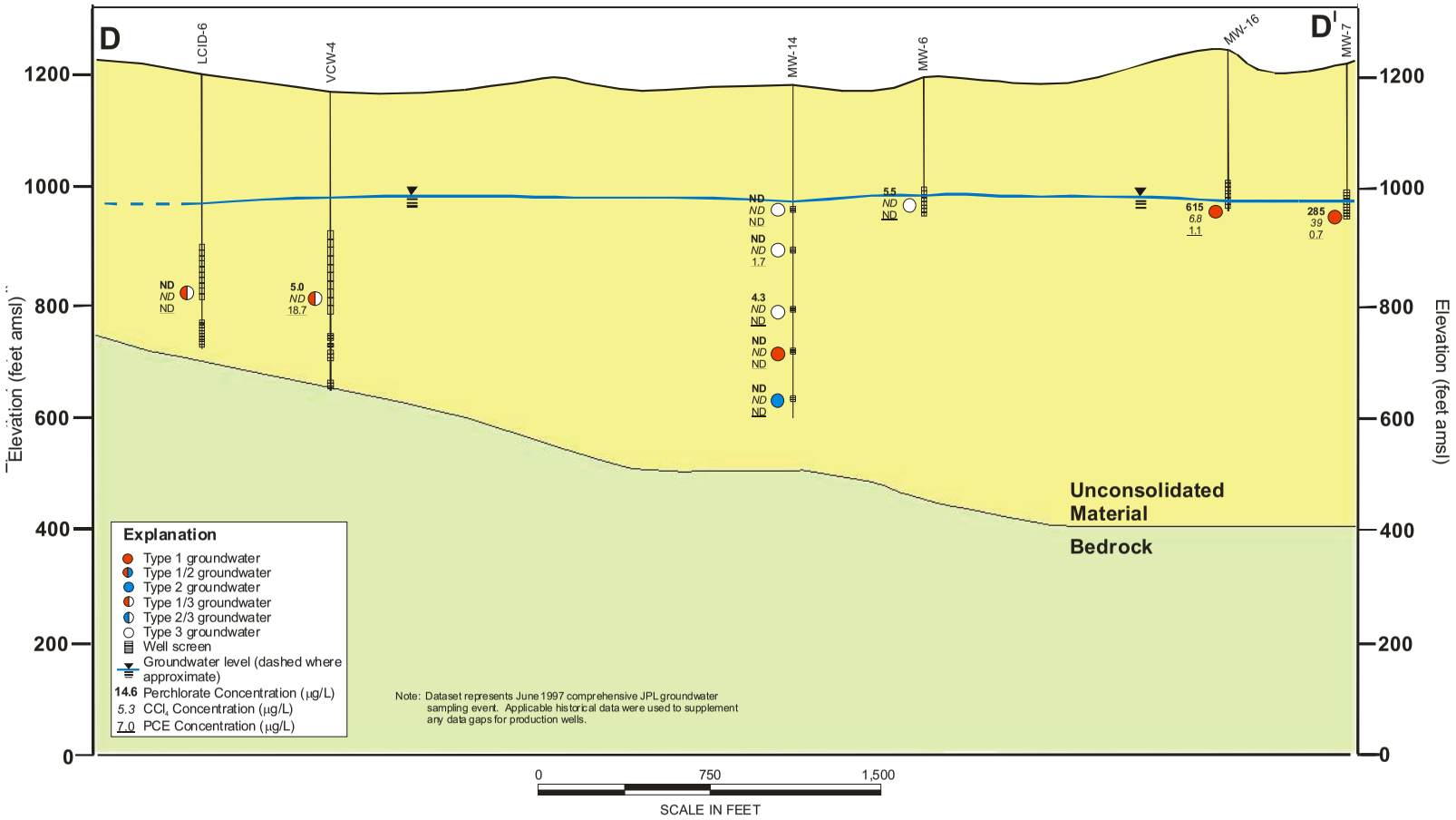

Figure 3-25. Cross Section D-D' Showing Water Quality, Perchlorate, CCl_4, and PCE Data in June 1997

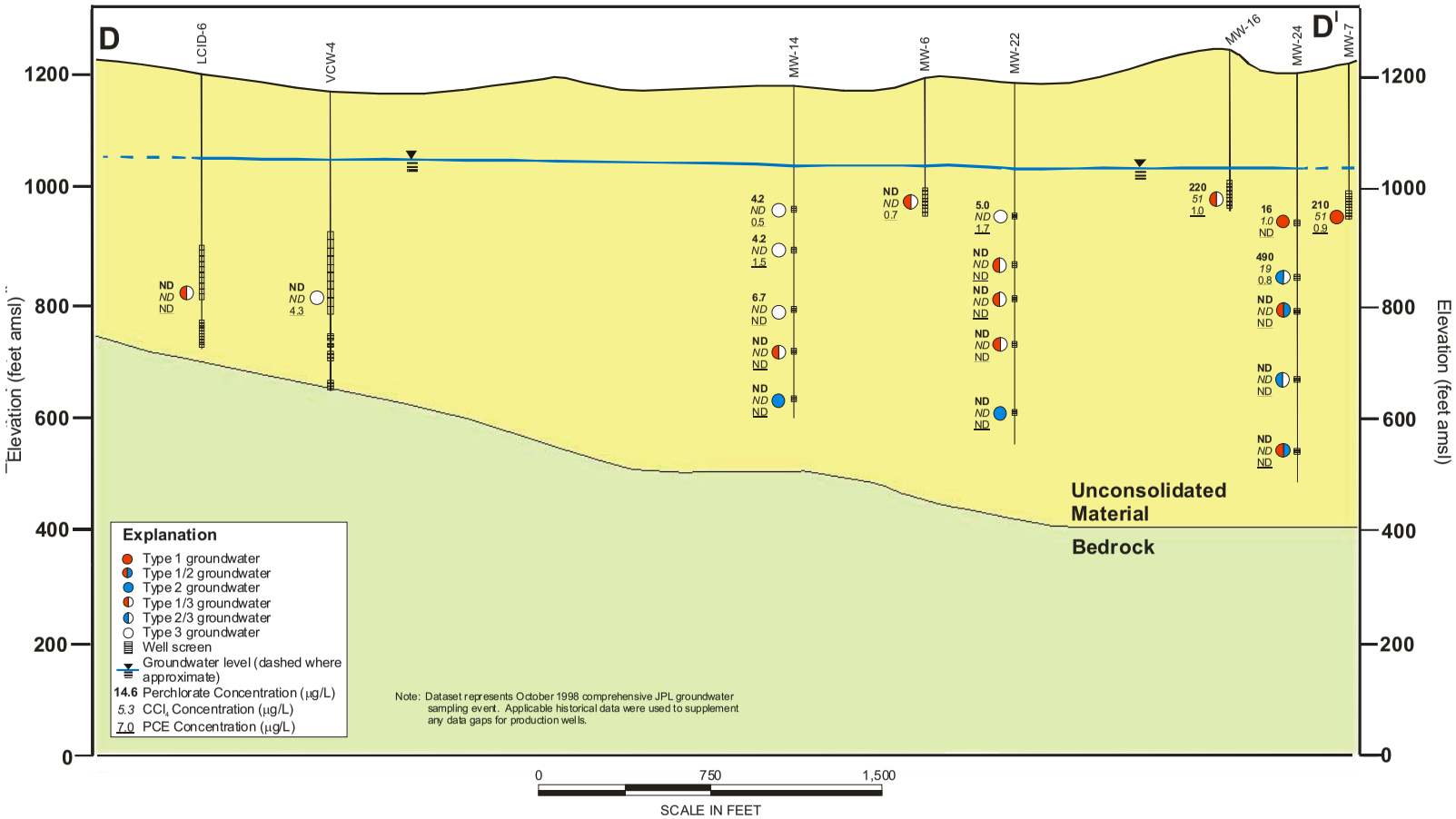

Figure 3-26. Cross Section D-D' Showing Water Quality, Perchlorate, CCl_4, and PCE Data in October 1998

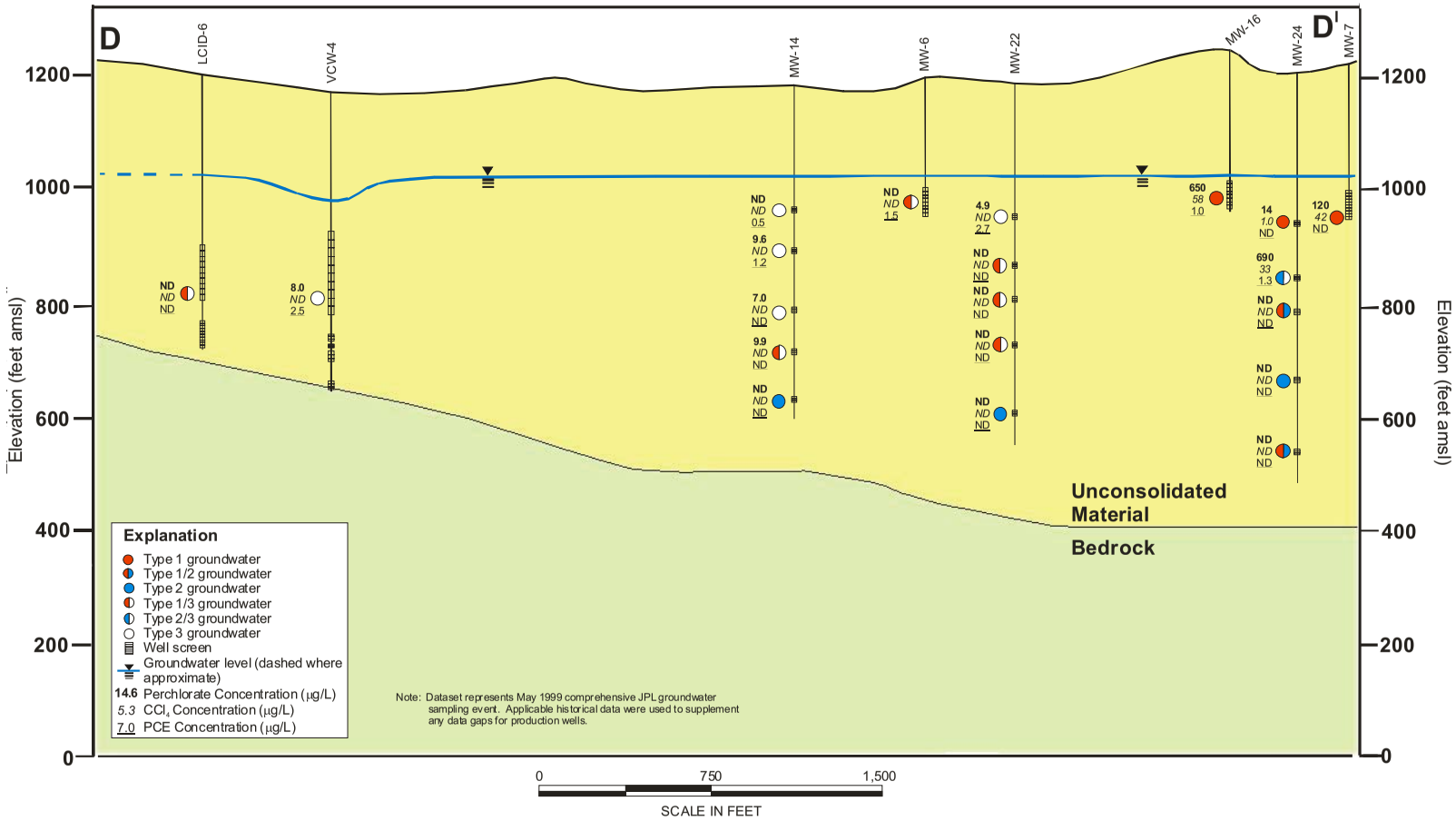

Figure 3-27. Cross Section D-D' Showing Water Quality, Perchlorate, CCl_4, and PCE Data in May 1999

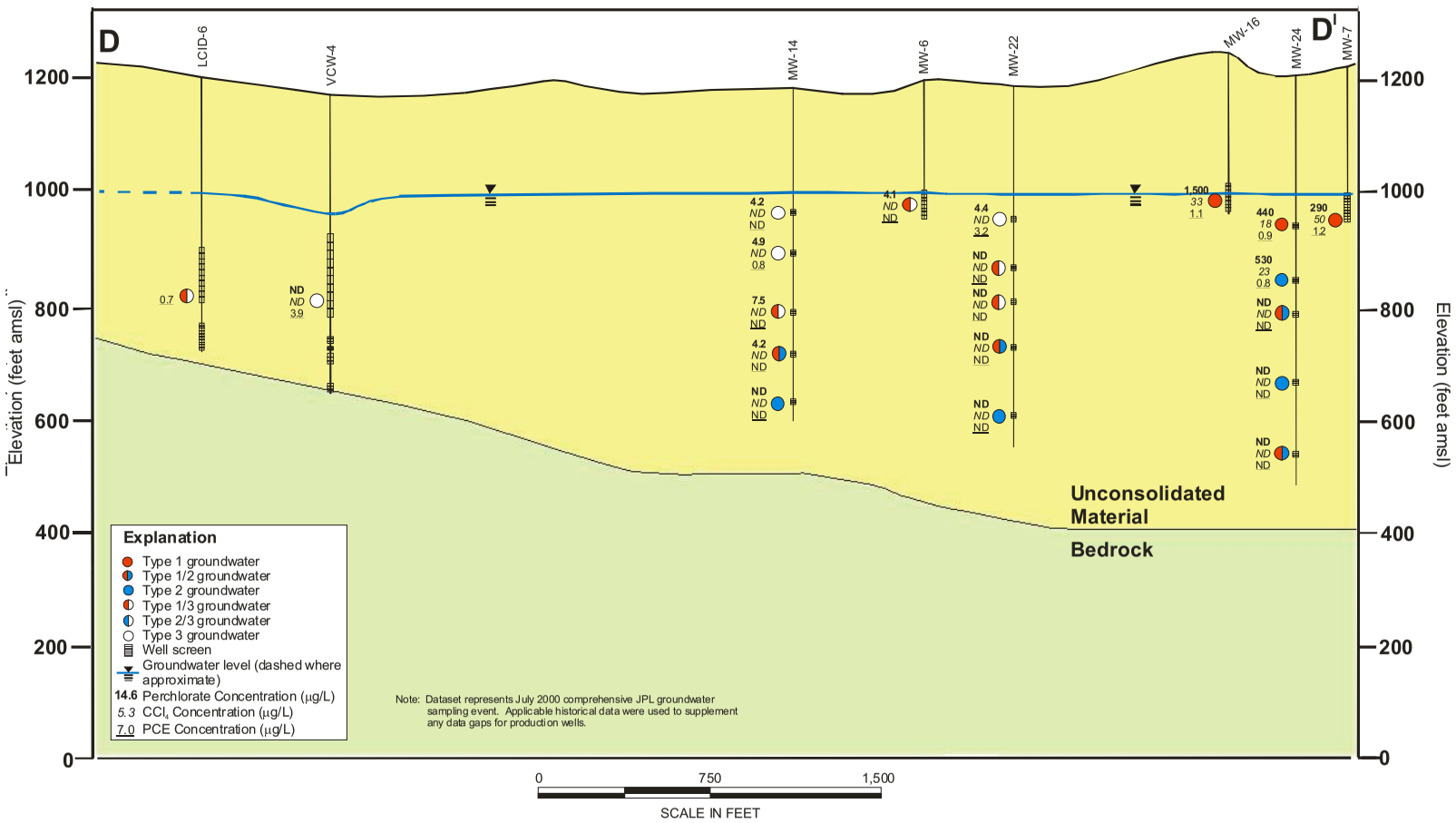

Figure 3-28. Cross Section D-D' Showing Water Quality, Perchlorate, CCl_4, and PCE Data in July 2000

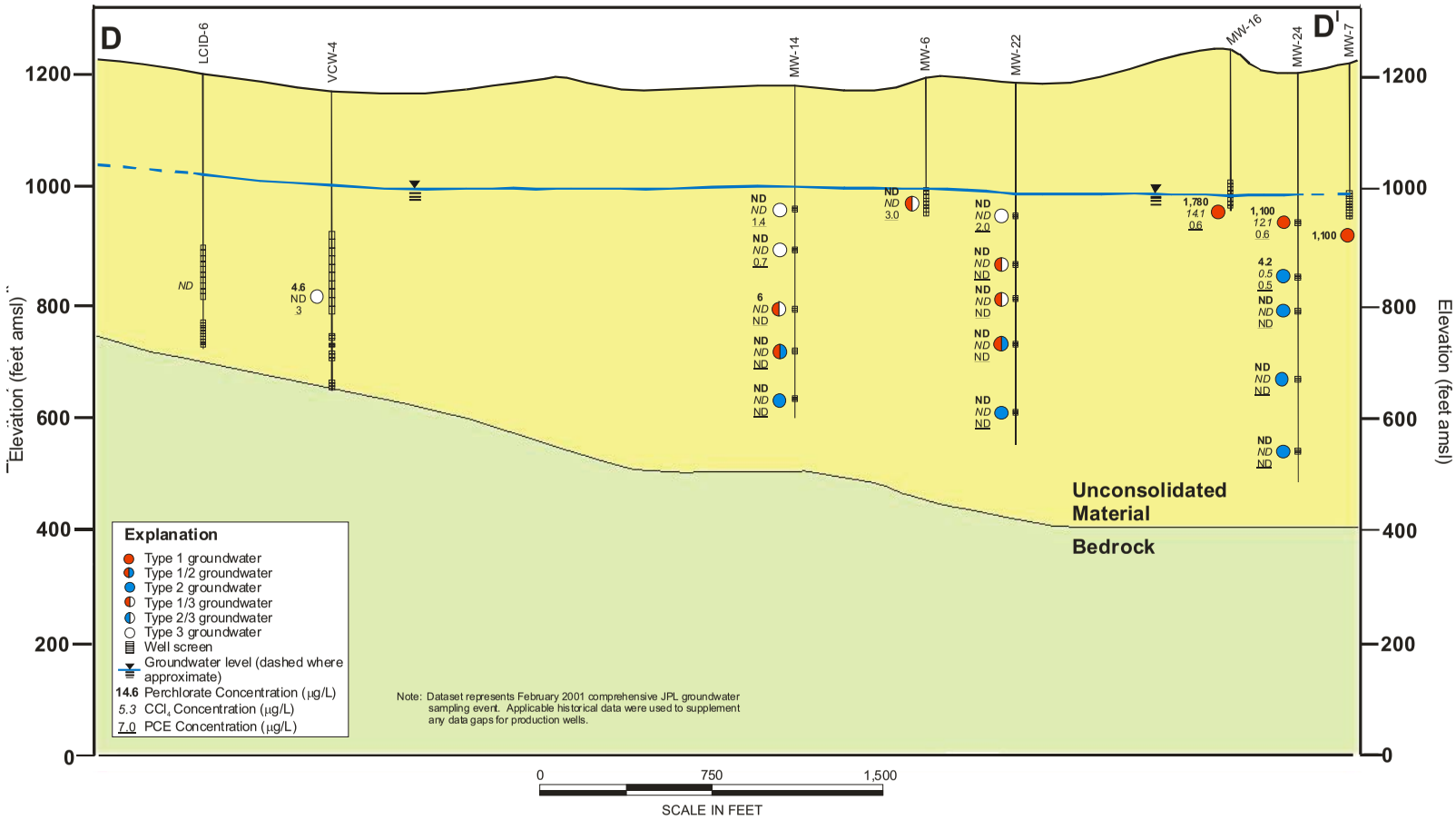

Figure 3-29. Cross Section D-D' Showing Water Quality, Perchlorate, CCl_4, and PCE Data in February 2001

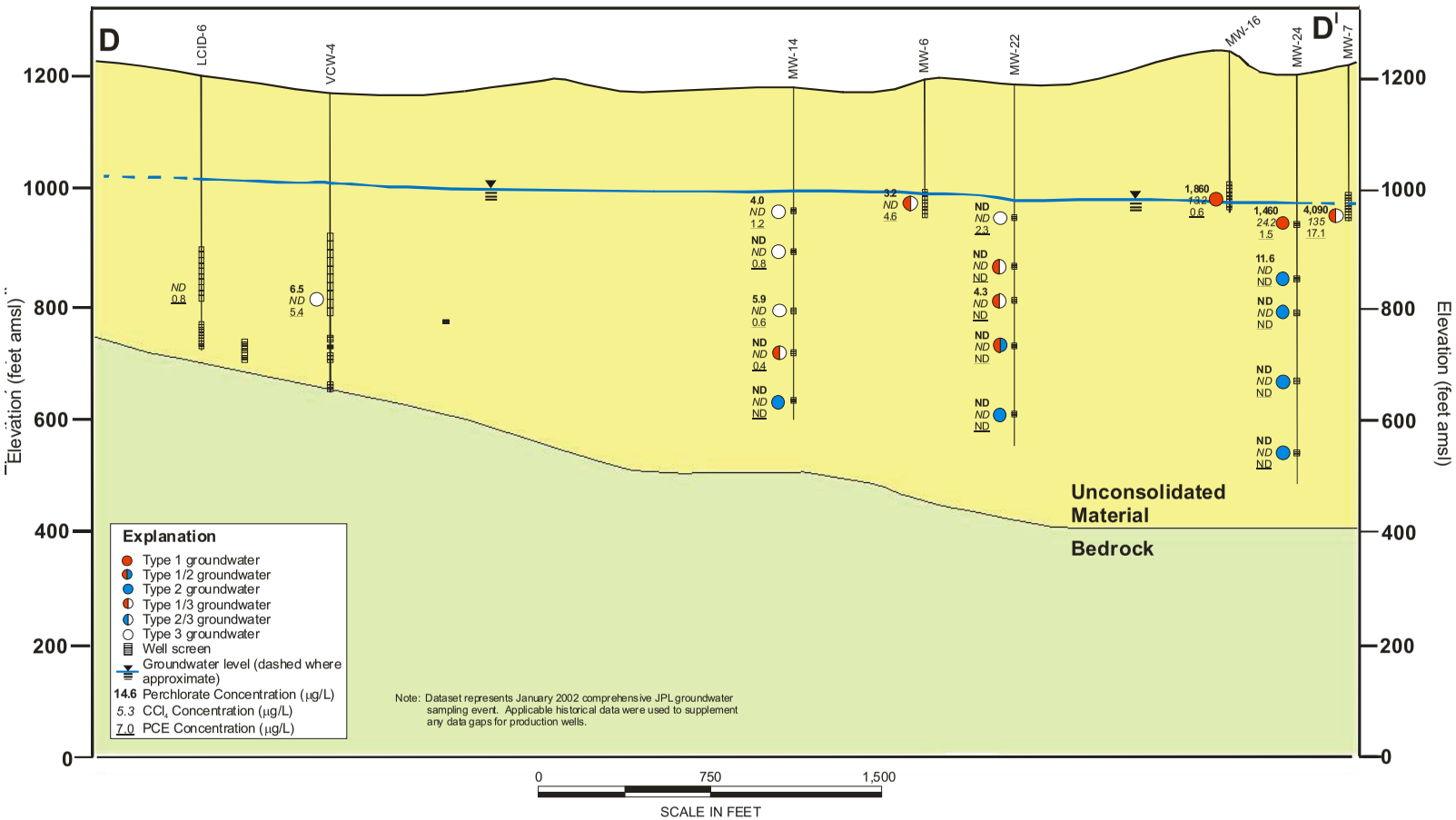

Figure 3-30. Cross Section D-D' Showing Water Quality, Perchlorate, CCl_4, and PCE Data in January 2002

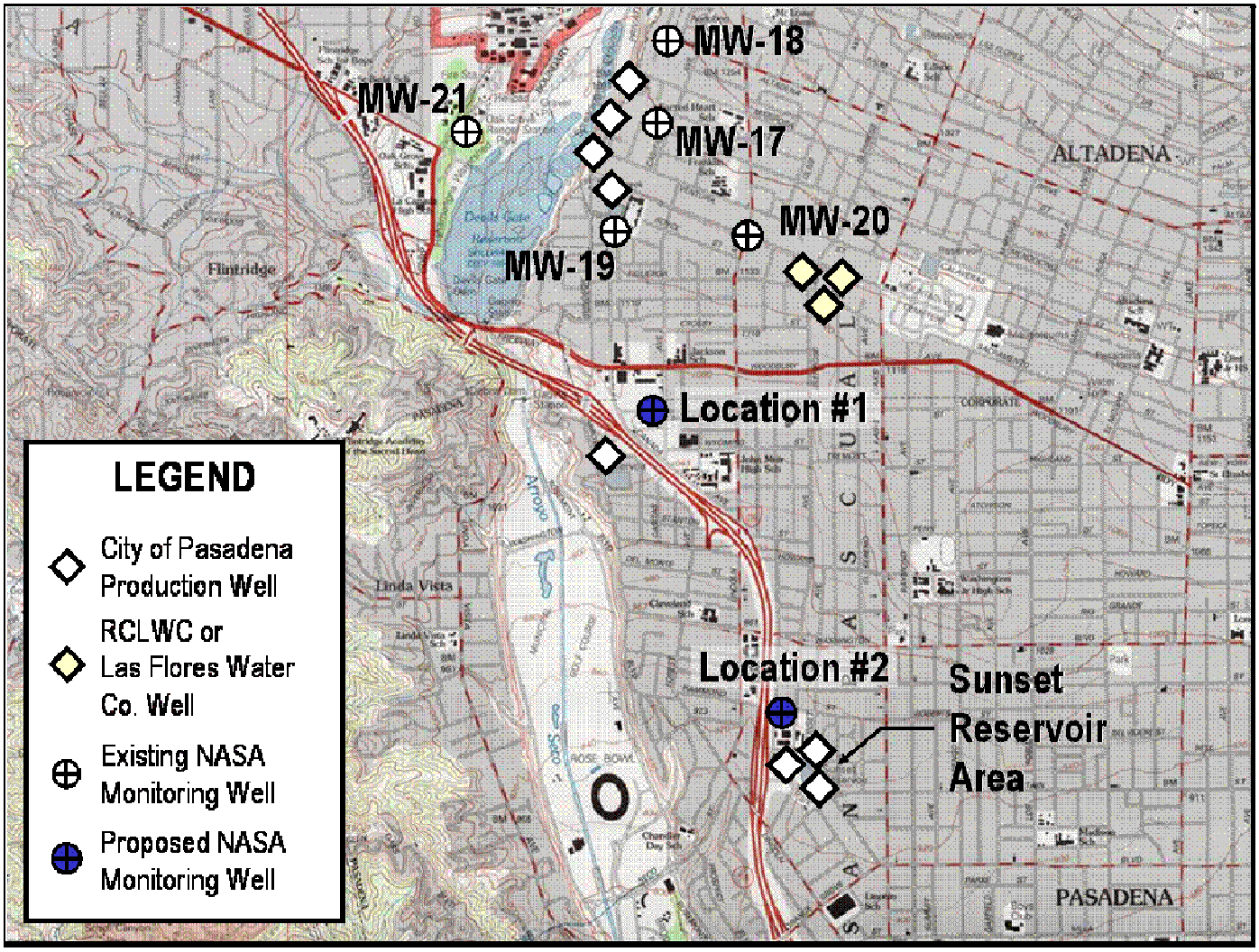

Location # 1

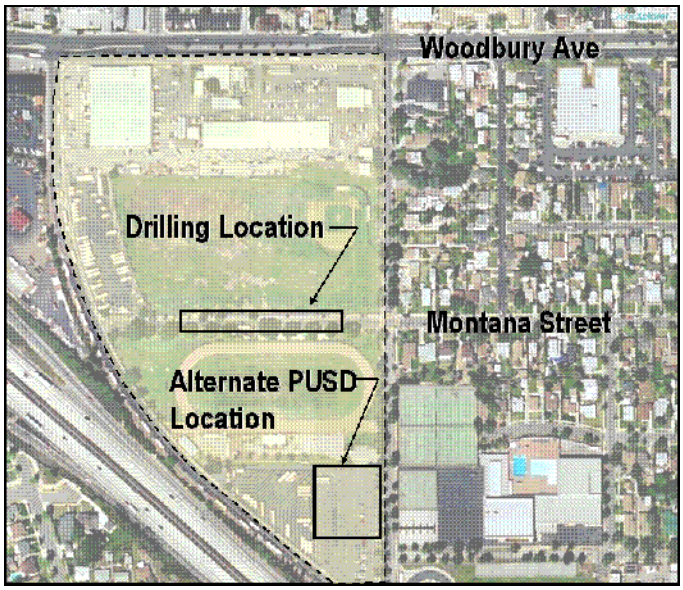

Location # 2

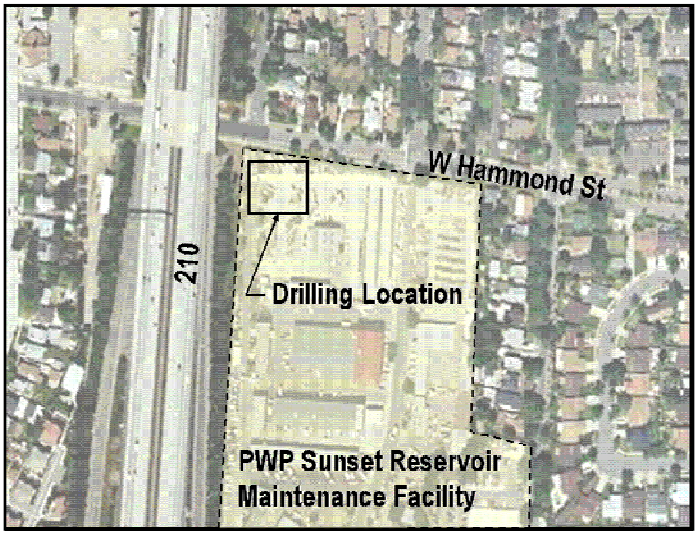

Figure 5-1. Proposed Monitoring Well Locations