FIGURES

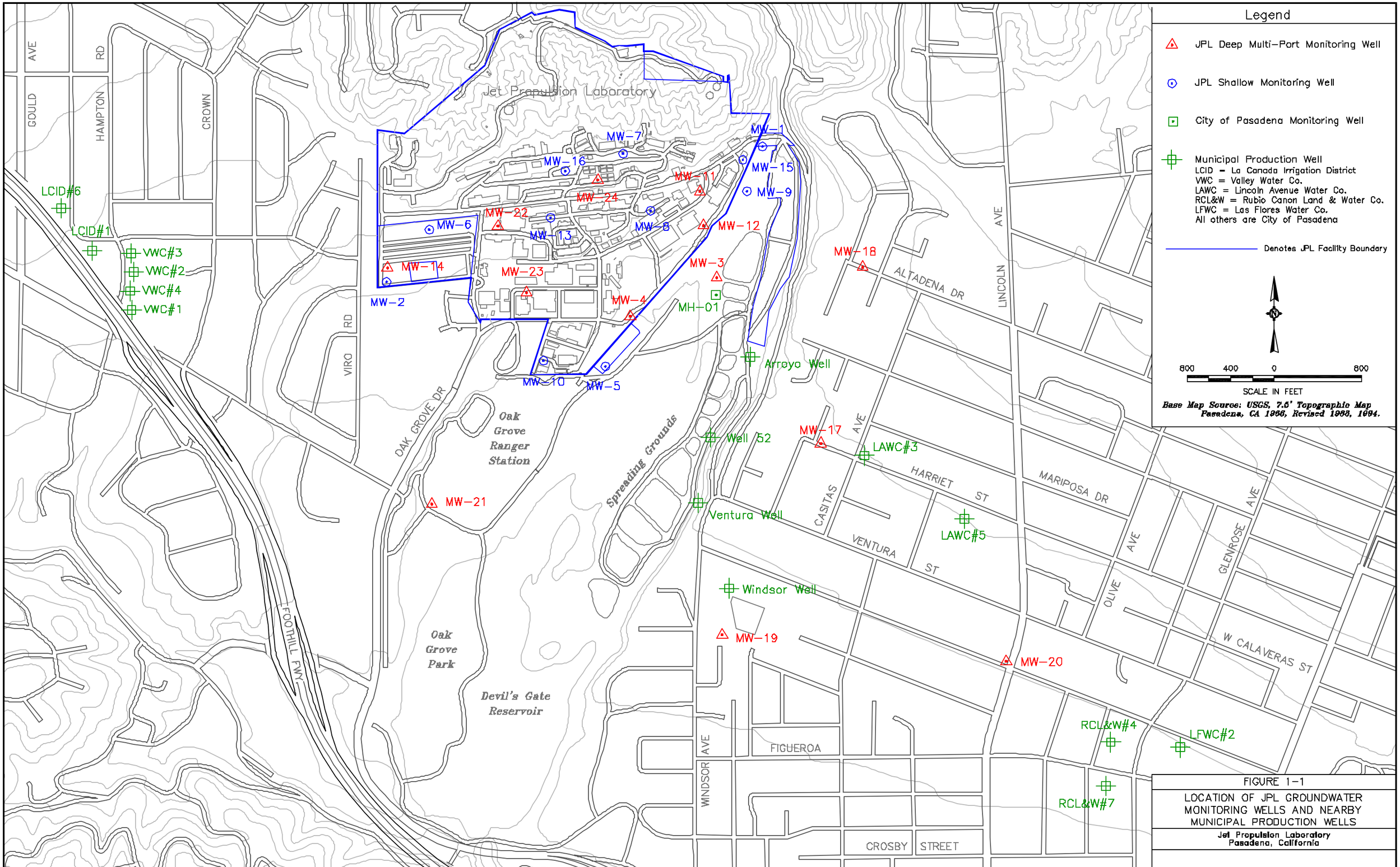

FIGURE 1-1

LOCATION OF JPL GROUNDWATER MONITORING WELLS AND NEARBY MUNICIPAL PRODUCTION WELLS

Jet Propulsion Laboratory
Pasadena, California

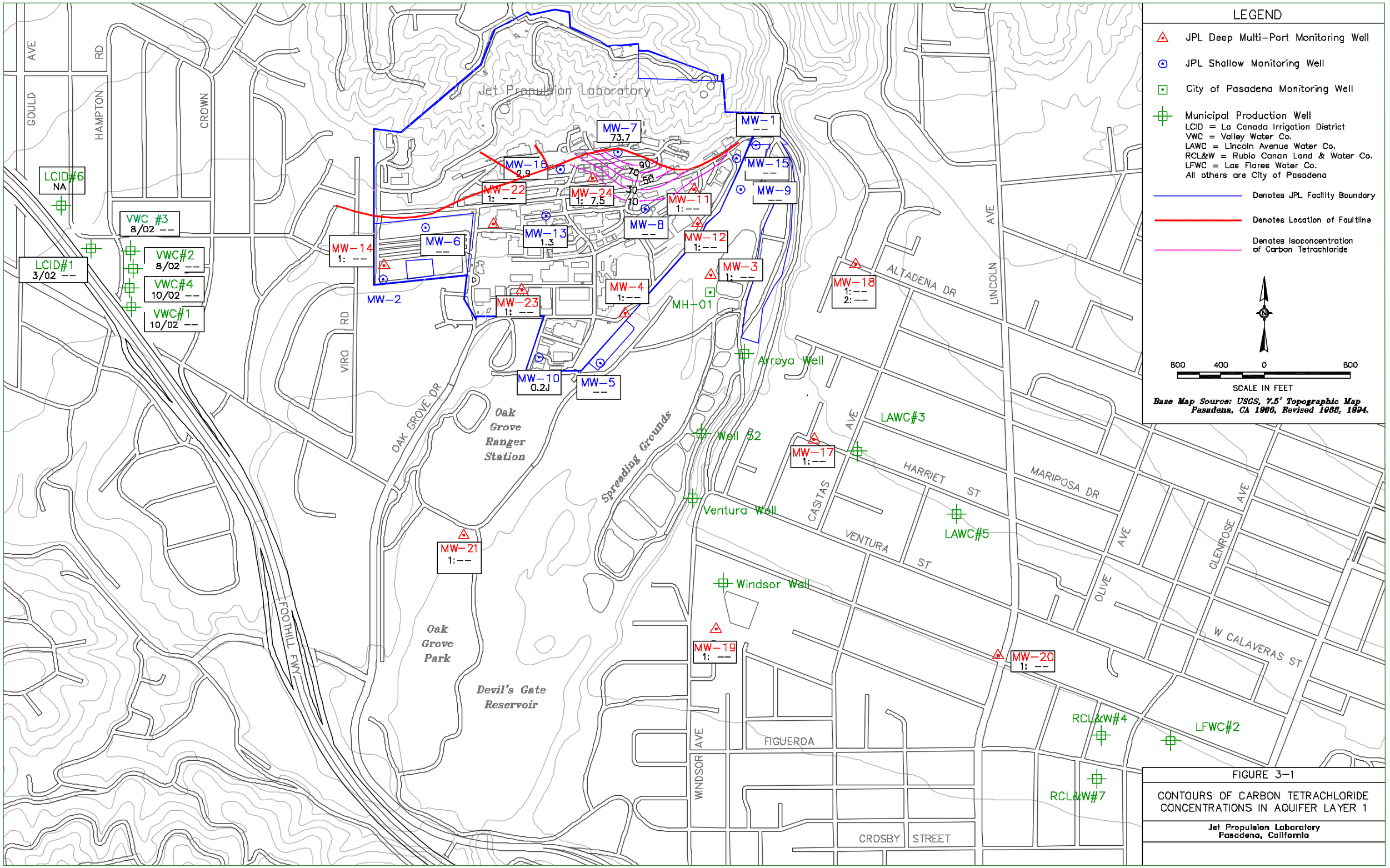

FIGURE 3-1

CONTOURS OF CARBON TETRACHLORIDE CONCENTRATIONS IN AQUIFER LAYER 1

Jet Propulsion Laboratory
Pasadena, California

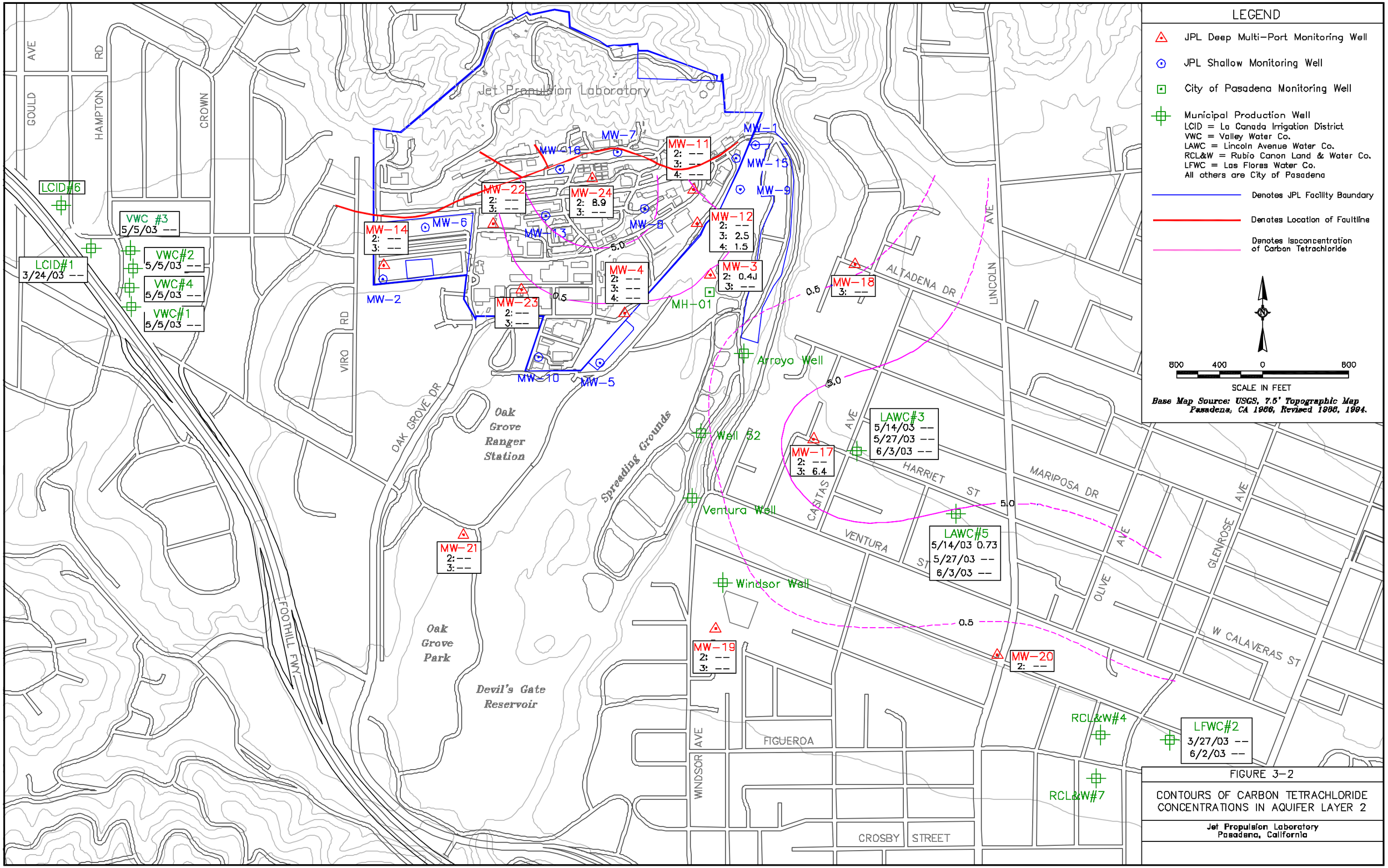

FIGURE 3-2

CONTOURS OF CARBON TETRACHLORIDE CONCENTRATIONS IN AQUIFER LAYER 2

Jet Propulsion Laboratory
Pasadena, California

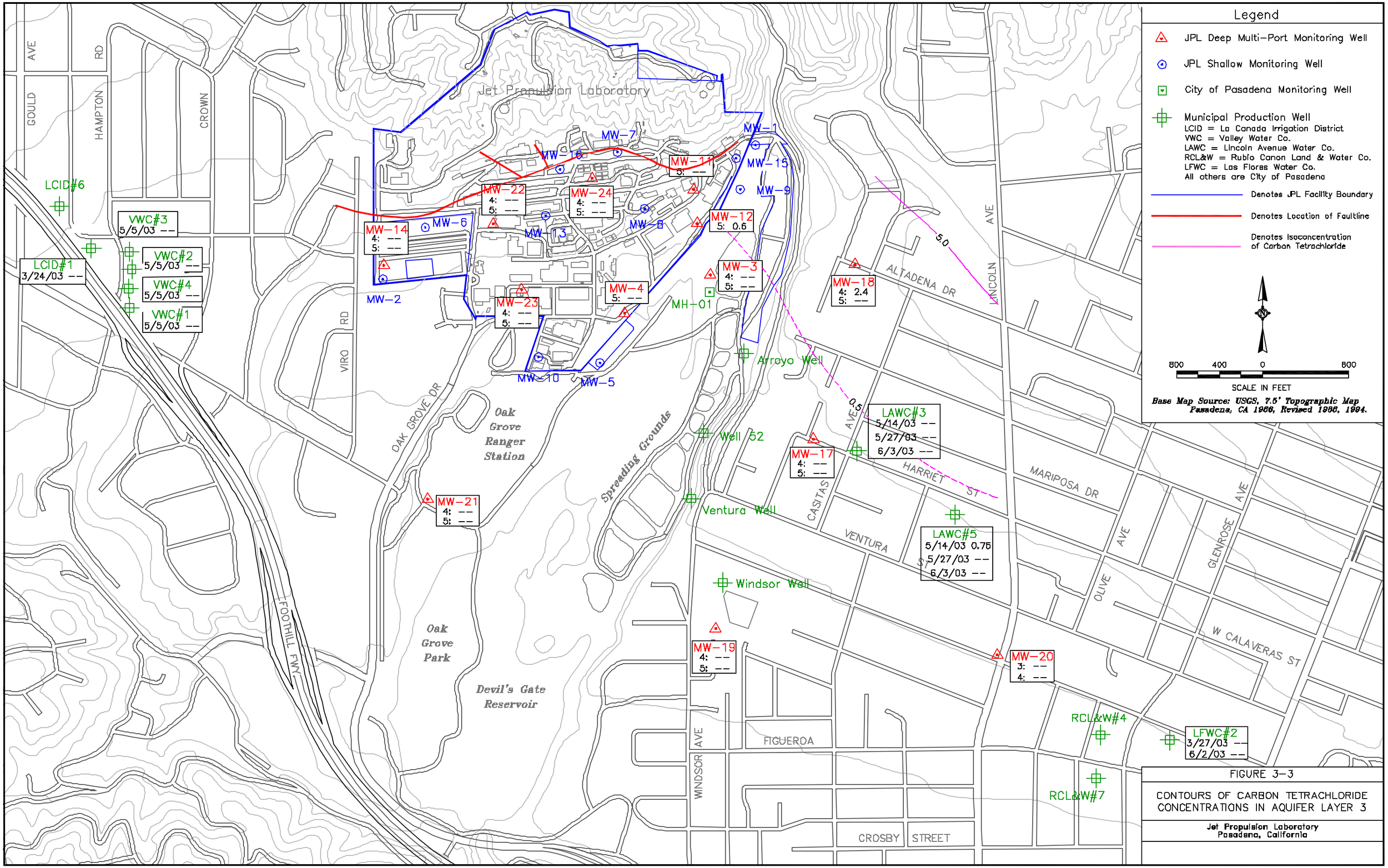

FIGURE 3-3

CONTOURS OF CARBON TETRACHLORIDE CONCENTRATIONS IN AQUIFER LAYER 3

Jet Propulsion Laboratory
Pasadena, California

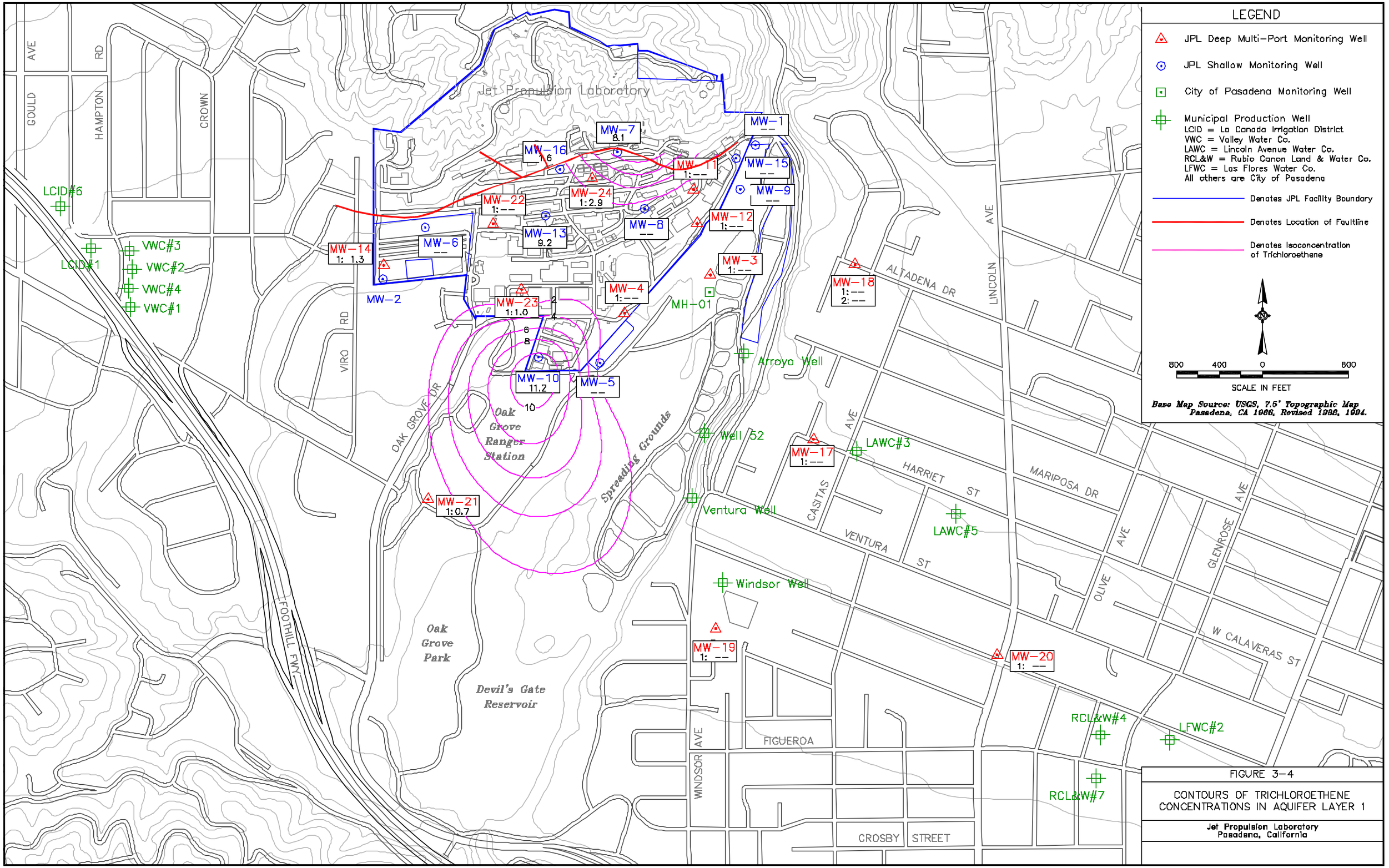

FIGURE 3-4

CONTOURS OF TRICHLOROETHENE CONCENTRATIONS IN AQUIFER LAYER 1

Jet Propulsion Laboratory
Pasadena, California

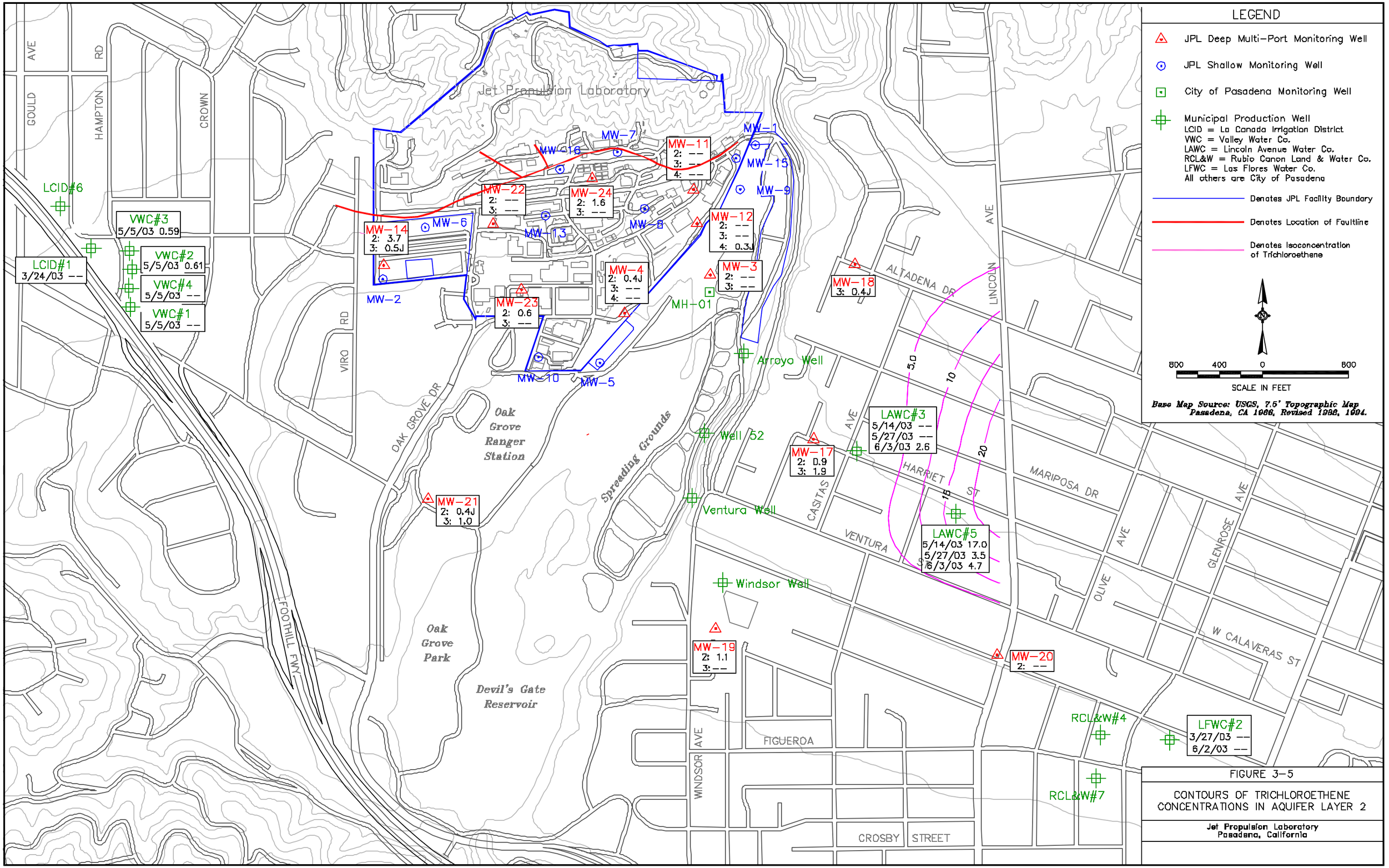

FIGURE 3-5

CONTOURS OF TRICHLOROETHENE CONCENTRATIONS IN AQUIFER LAYER 2

Jet Propulsion Laboratory
Pasadena, California

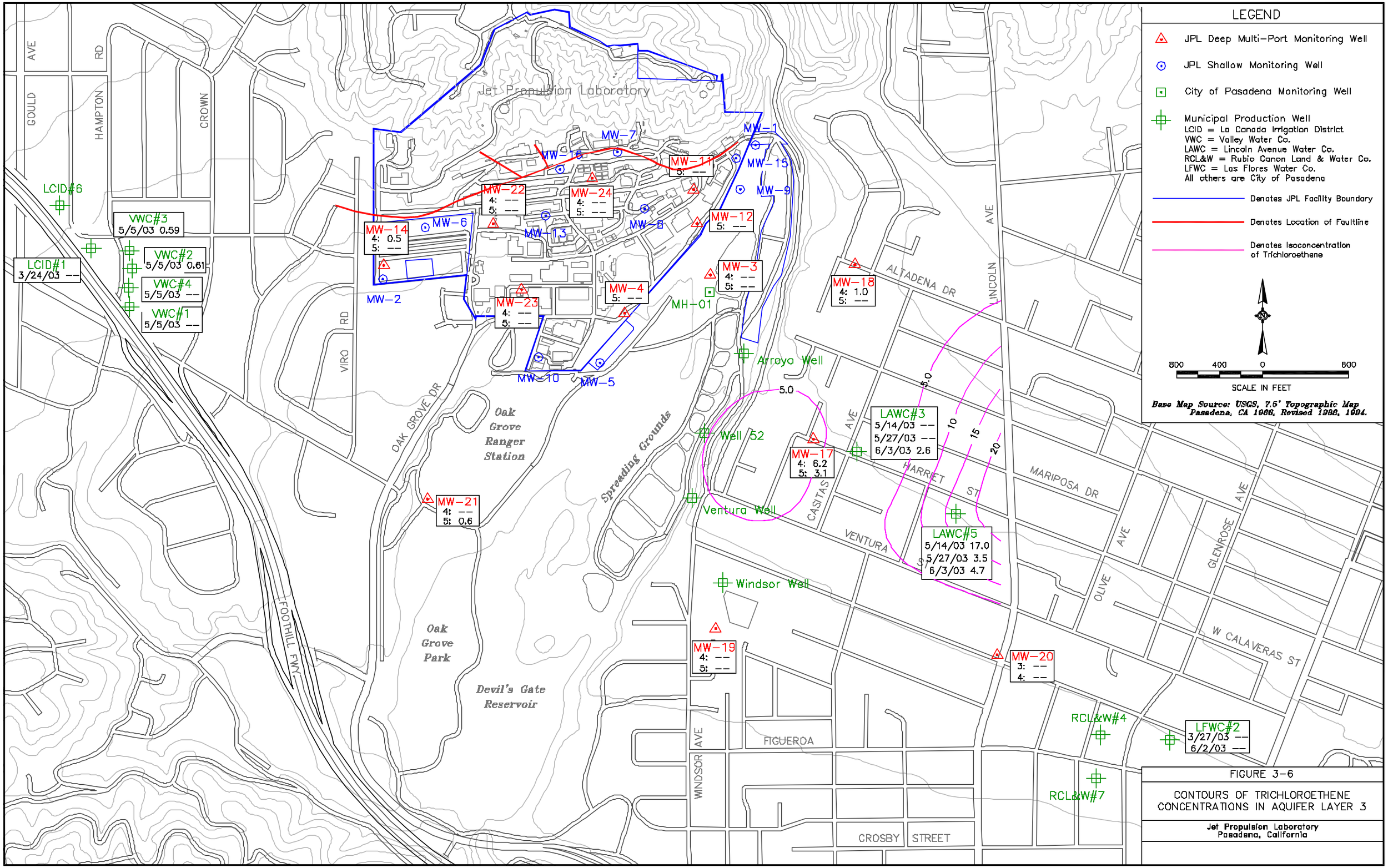

FIGURE 3-6

CONTOURS OF TRICHLOROETHENE CONCENTRATIONS IN AQUIFER LAYER 3

Jet Propulsion Laboratory
Pasadena, California

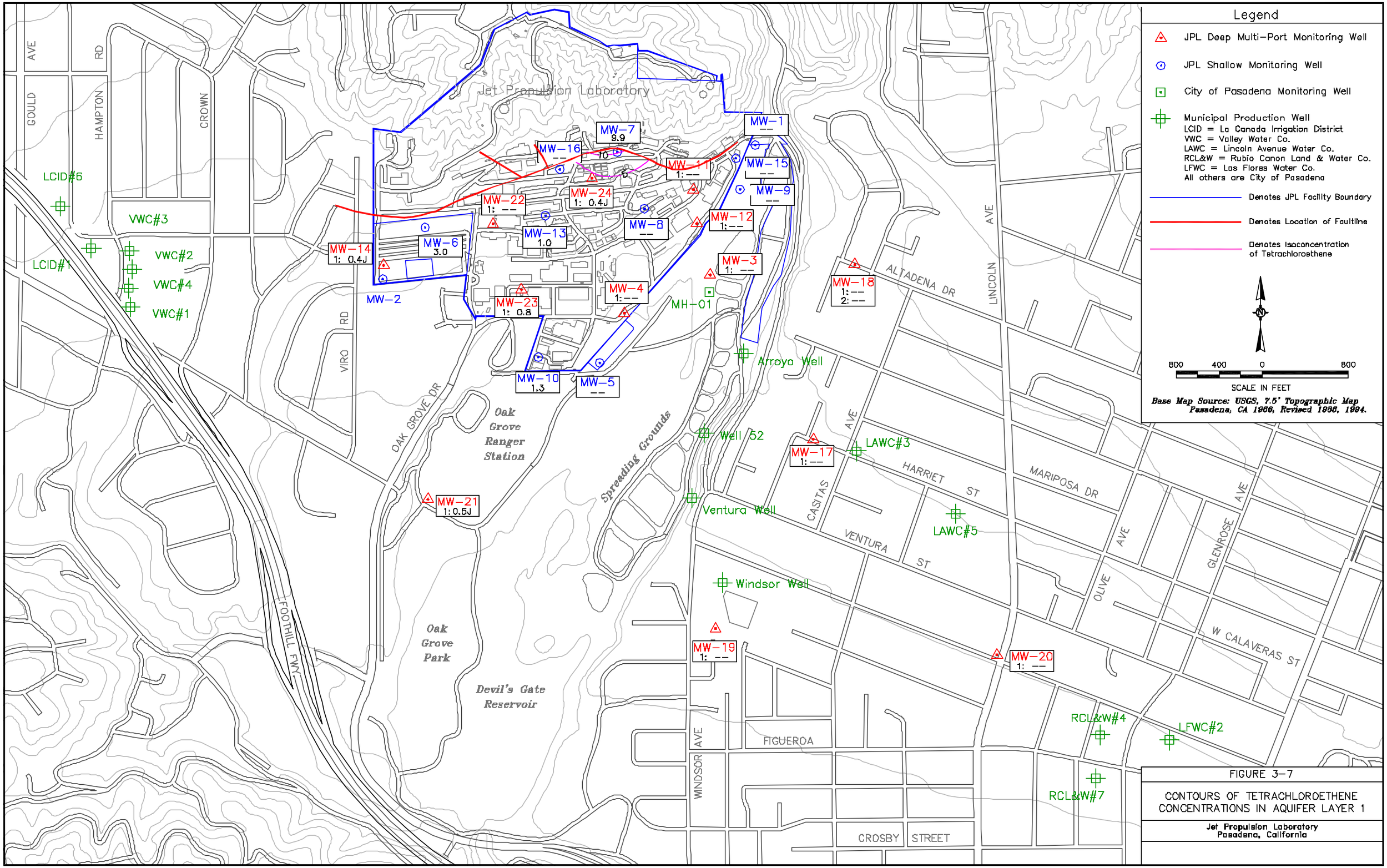

FIGURE 3-7

CONTOURS OF TETRACHLOROETHENE CONCENTRATIONS IN AQUIFER LAYER 1

Jet Propulsion Laboratory
Pasadena, California

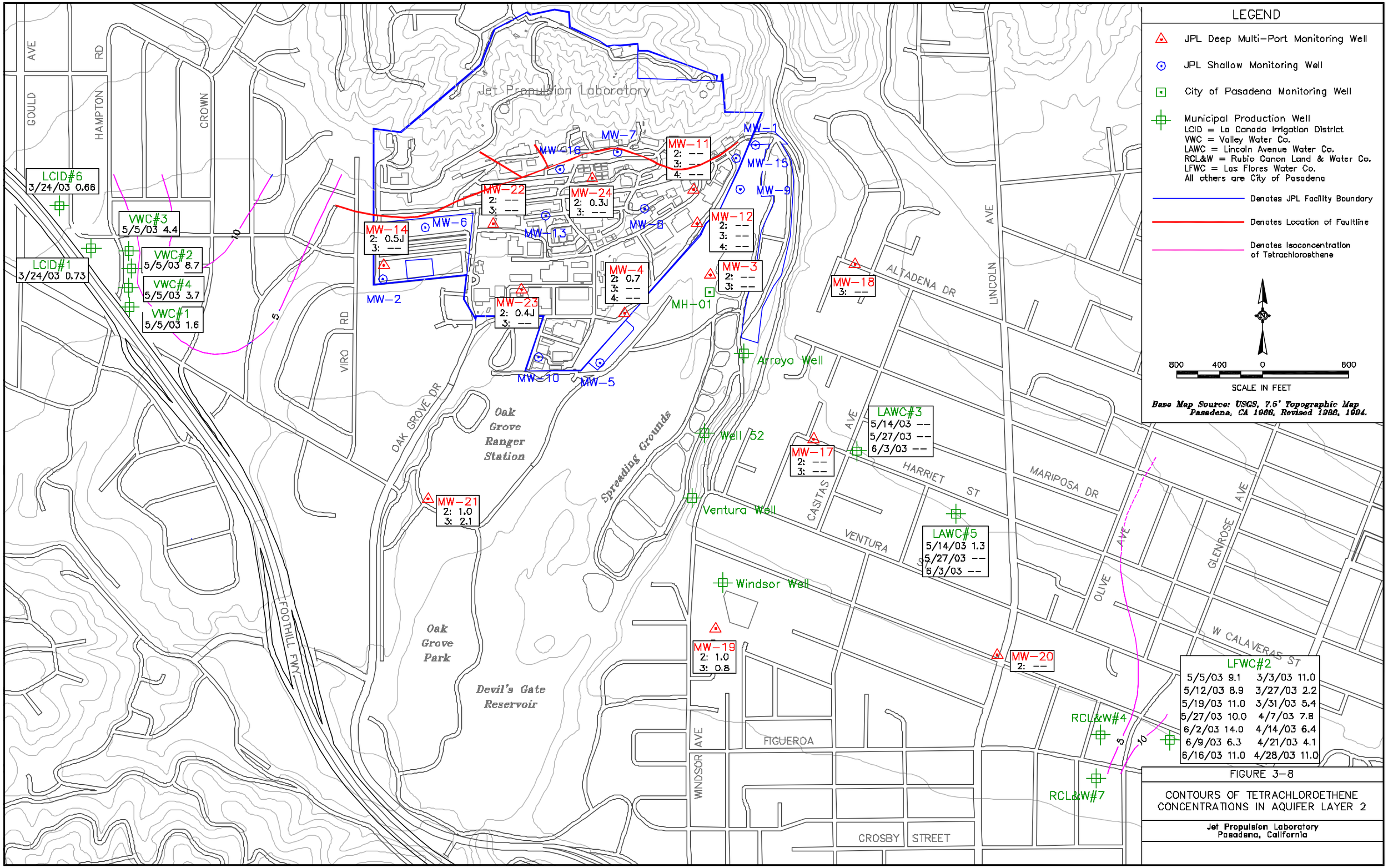

FIGURE 3-8

CONTOURS OF TETRACHLOROETHENE CONCENTRATIONS IN AQUIFER LAYER 2

Jet Propulsion Laboratory
Pasadena, California

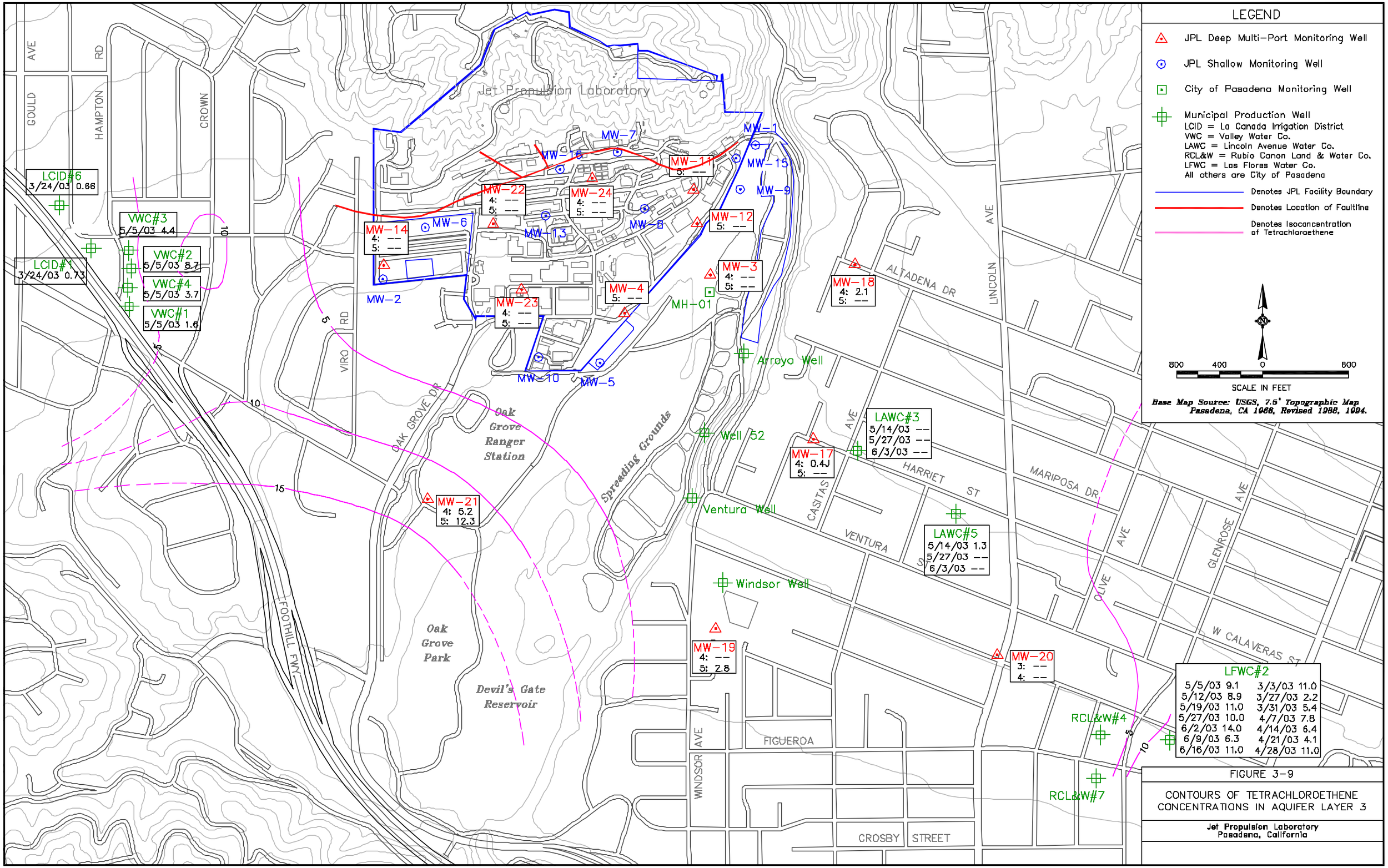

FIGURE 3-9

CONTOURS OF TETRACHLOROETHENE CONCENTRATIONS IN AQUIFER LAYER 3

Jet Propulsion Laboratory
Pasadena, California

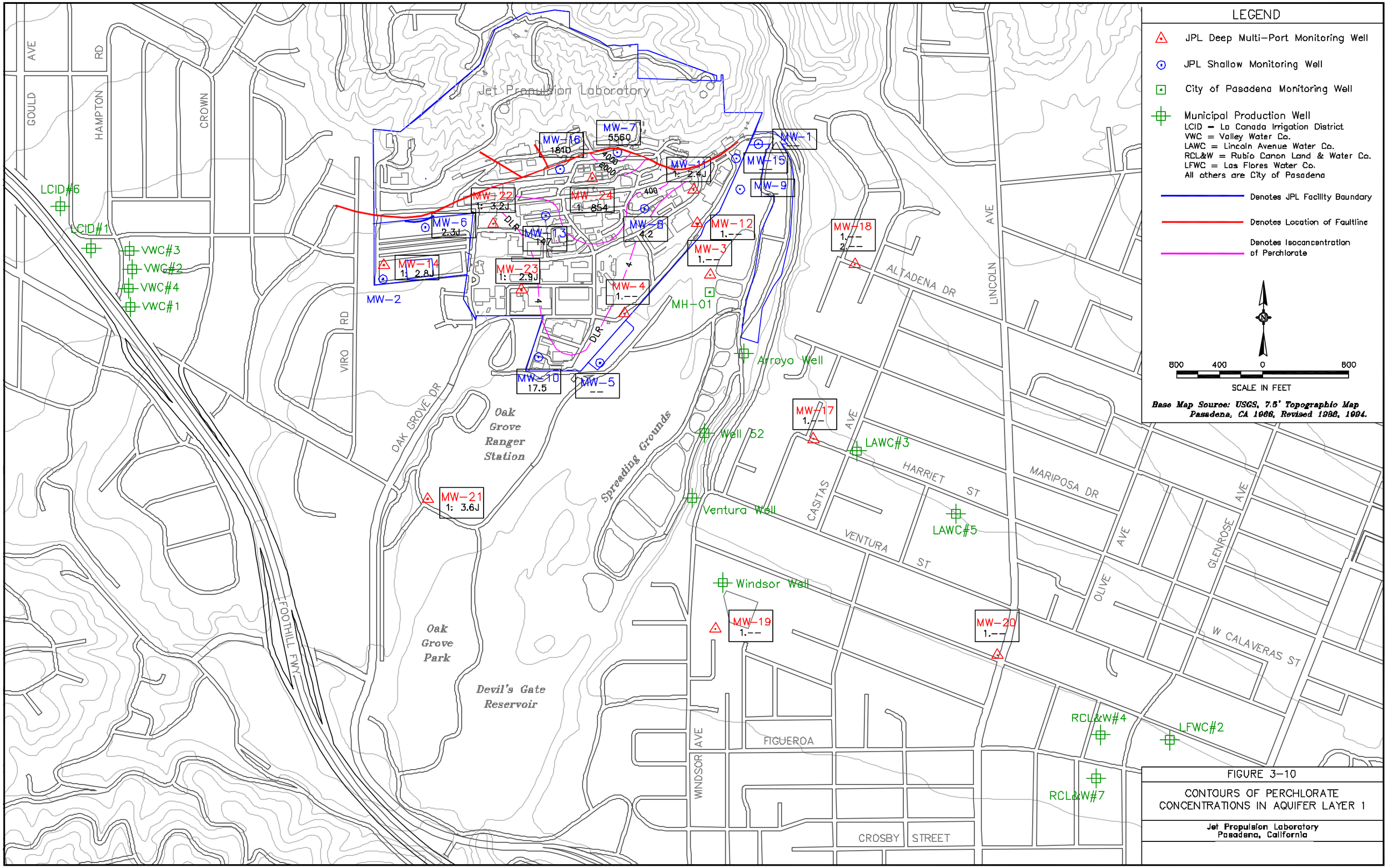

FIGURE 3-10

CONTOURS OF PERCHLORATE CONCENTRATIONS IN AQUIFER LAYER 1

Jet Propulsion Laboratory
Pasadena, California

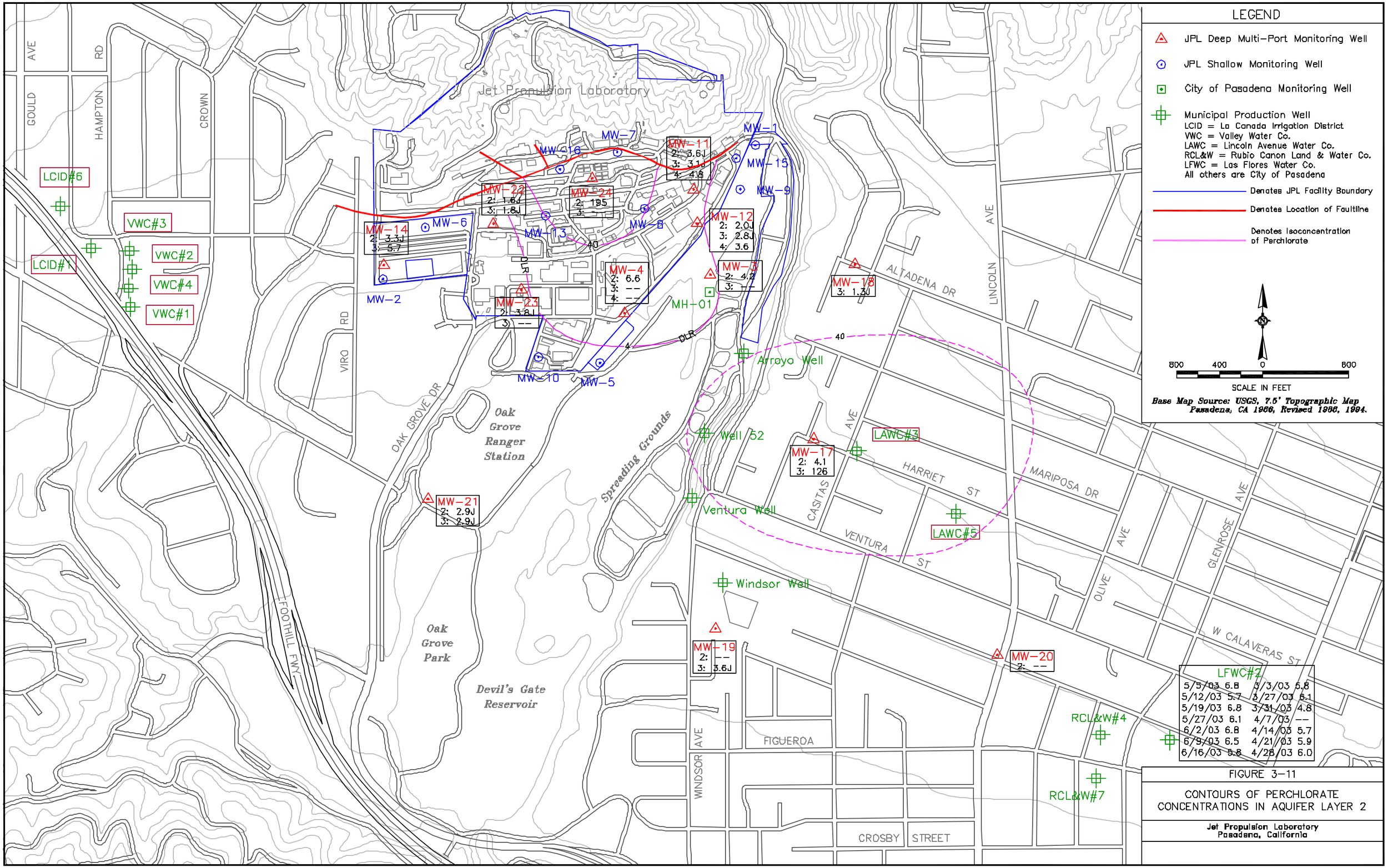

FIGURE 3-11

CONTOURS OF PERCHLORATE CONCENTRATIONS IN AQUIFER LAYER 2

Jet Propulsion Laboratory
Pasadena, California

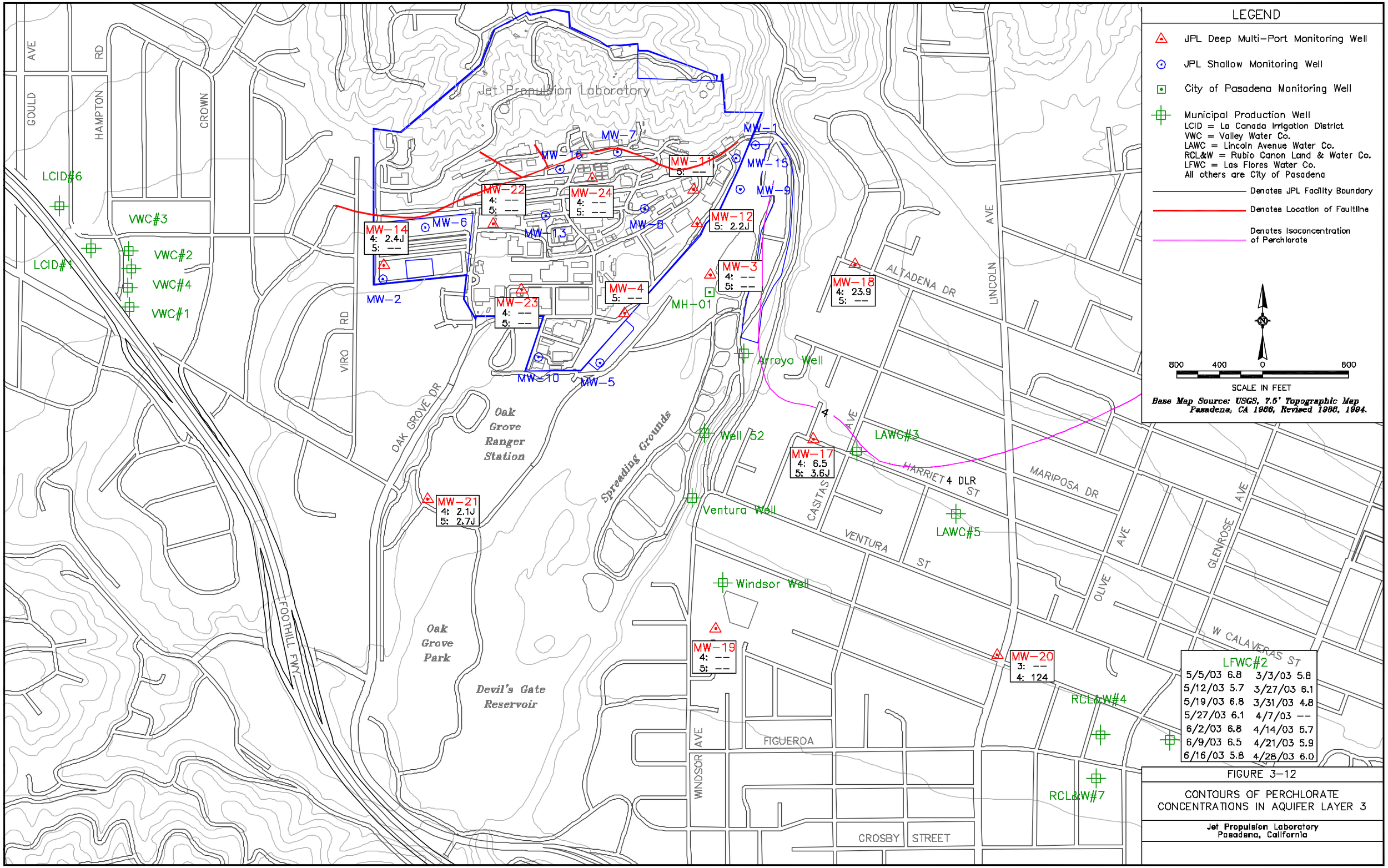

FIGURE 3-12

CONTOURS OF PERCHLORATE CONCENTRATIONS IN AQUIFER LAYER 3

Jet Propulsion Laboratory
Pasadena, California